1

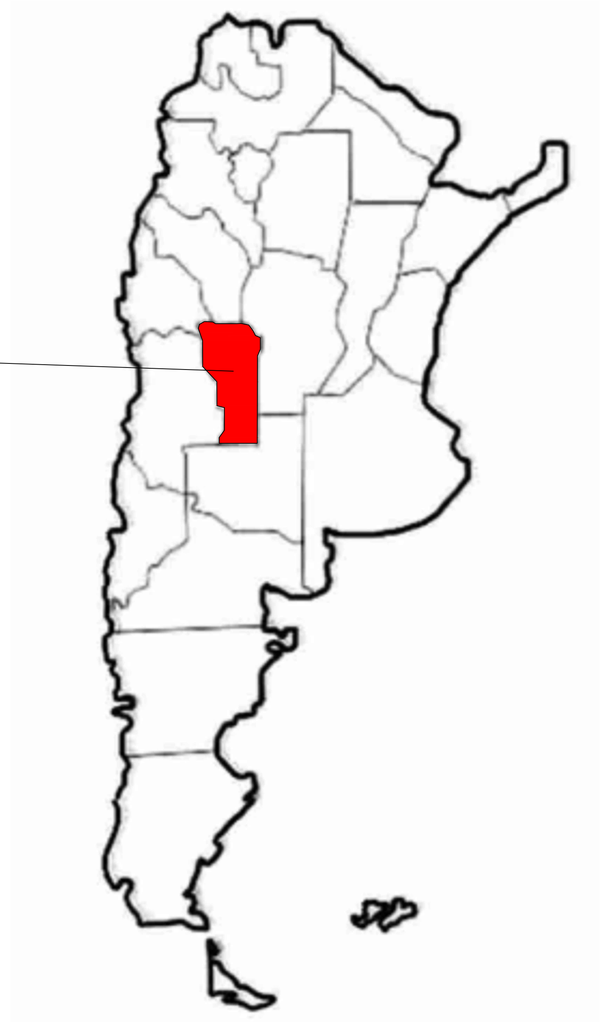

2

4

3

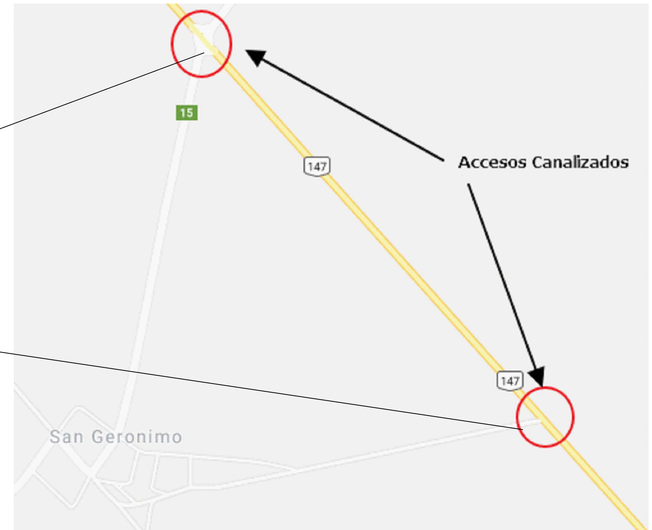

SIGNIFICADO DE LOS NÚMEROS

CIUDAD DE SAN LUIS	1
RUTA NACIONAL N° 147	2
ACCESO PRINCIPAL SAN JERONIMO	3
ACCESO SECUNDARIO SAN JERONIMO	4

VN Vialidad Nacional

DIRECCIÓN NACIONAL DE VIALIDAD

RUTA: NAC. Nº147

PROVINCIA DE SAN LUIS

TRAMO: KM 816.05 - KM 833.10

PLANO DE UBICACION

PLANO N° 1

REVISIÓN A

IF-2020-83629536-APN-DSTDNV

SIGNIFICADO DE LOS NÚMEROS							
	SUPERFICIE DE CARPETA DE CONCRETO ASFALTICO ,RN N° 147 SUPERFICIE 7603.60 m2 ①	SUPERFICIE DE BASE DE CONCRETO ASFALTICO, RN N° 147 SUPERFICIE 7574.80 m2 ②	SUPERFICIE DE RIEGO DE LIGA,RN N° 147 SUPERFICIE 7603.60 m2 ③	SUPERFICIE DE RIEGO DE IMPRIMACION, RN N° 147 SUPERFICIE 7973.95 m2 ④	VOLUMEN DE BASE GRANULAR,RN N° 147 VOLUMEN 1594.79 m3 ⑤	VOLUMEN DE SUBBASE GRANULAR,RN N° 147 VOLUMEN 1674.58 m3 ⑥	ESCALA 1 : 1500
	VOLUMEN DE TERRAPLEN ,RN N° 147 VOLUMEN 2102.59 m3 ⑦	SUPERFICIE DE TERRAPLEN PARA BANQUINA ,RN N° 147 SUPERFICIE 4761,55 m2 ⑧	⑨	⑩	⑪	⑫	

VN Vialidad Nacional

DIRECCIÓN NACIONAL DE VIALIDAD
RUTA: NAC. Nº147
PROVINCIA DE SAN LUIS
TRAMO: KM 816.05 - KM 833.10
PLANIMETRIA GENERAL INGRESO PRINCIPAL SAN JERONIMO

PLANO N° 2A
REVISIÓN "A"

SIGNIFICADO DE LOS NÚMEROS

SUPERFICIE DE CARPETA DE CONCRETO ASFALTICO ,RN N° 147 SUPERFICIE 7603.60 m2 ①	SUPERFICIE DE BASE DE CONCRETO ASFALTICO, RN N° 147 SUPERFICIE 7574.80 m2 ②	SUPERFICIE DE RIEGO DE LIGA,RN N° 147 SUPERFICIE 7603.60 m2 ③	SUPERFICIE DE RIEGO DE IMPRIMACION, RN N° 147 SUPERFICIE 7973.95 m2 ④	VOLUMEN DE BASE GRANULAR,RN N° 147 VOLUMEN 1594.79 m3 ⑤	VOLUMEN DE SUBBASE GRANULAR,RN N° 147 VOLUMEN 1674.58 m3 ⑥
VOLUMEN DE TERRAPLEN ,RN N° 147 VOLUMEN 2102.59 m3 ⑦	SUPERFICIE DE TERRAPLEN PARA BANQUINA ,RN N° 147 SUPERFICIE 4761,55 m2 ⑧	⑨	⑩	⑪	⑫

ESCALA

1 : 1500

DIRECCIÓN NACIONAL DE VIALIDAD

RUTA: NAC. Nº147

PROVINCIA DE SAN LUIS

TRAMO: KM 816.05 - KM 803.10

PLANIMETRIA GENERAL INGRESO PRINCIPAL SAN JERONIMO

PLANO N° 2A

REVISIÓN "A"

SIGNIFICADO DE LOS NÚMEROS

SUPERFICIE DE CARPETA DE CONCRETO ASFALTICO,RN N° 147 SUPERFICIE 13709.80 m2 (1)	SUPERFICIE DE BASE DE CONCRETO ASFALTICO, RN N° 147 SUPERFICIE 14218 m2 (2)	SUPERFICIE DE RIEGO DE LIGA,RN N° 147 SUPERFICIE 13709.80 m2 (3)	SUPERFICIE DE RIEGO DE IMPRIMACION, RN N° 147 SUPERFICIE 14917.35 m2 (4)	VOLUMEN DE BASE GRANULAR,RN N° 147 VOLUMEN 2983.47 m3 (5)	VOLUMEN DE SUBBASE GRANULAR, RN N° 147 VOLUMEN 3123.32 m3 (6)
VOLUMEN DE TERRAPLEN ,RN N° 147 VOLUMEN 21326.57 m3 (7)	SUPERFICIE DE TERRAPLEN PARA BANQUINA ,RN N° 147 SUPERFICIE 9245,05 m2 (8)	CONSTRUCCION DE ALCANTARILLA S/ PLANO TIPO 41211 (9)	(10)	(11)	(12)

ESCALA

1 : 1500

VN Vialidad Nacional

DIRECCIÓN NACIONAL DE VIALIDAD

RUTA: NAC. Nº147

PROVINCIA DE SAN LUIS

TRAMO: KM 816.05 - KM 833.10

PLANIMETRIA GENERAL INGRESO SECUNDARIO SAN JERONIMO

PLANO Nº 2B

IF-2020-83629536-APN-DSL#DNV

REVISIÓN "A"



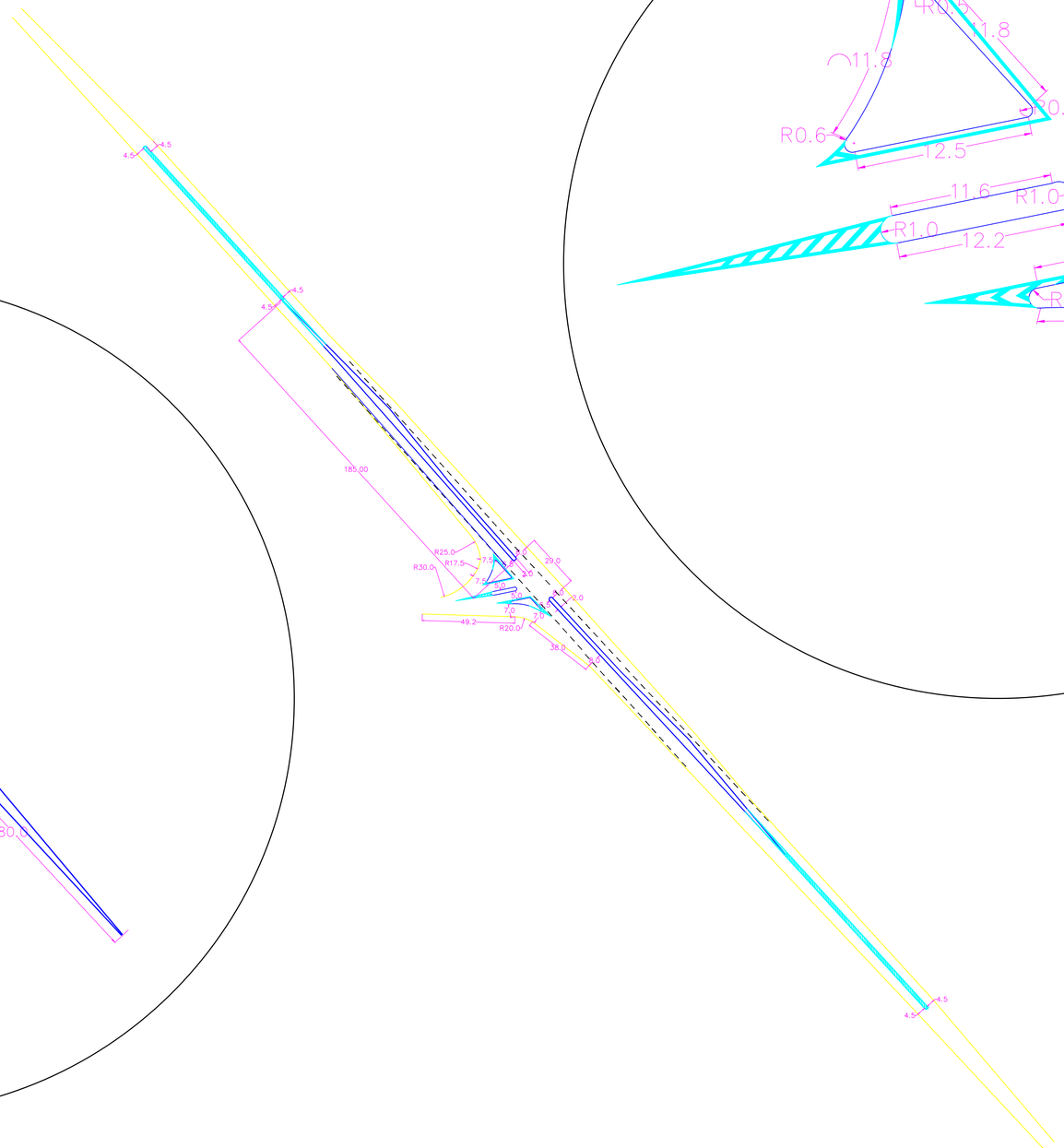

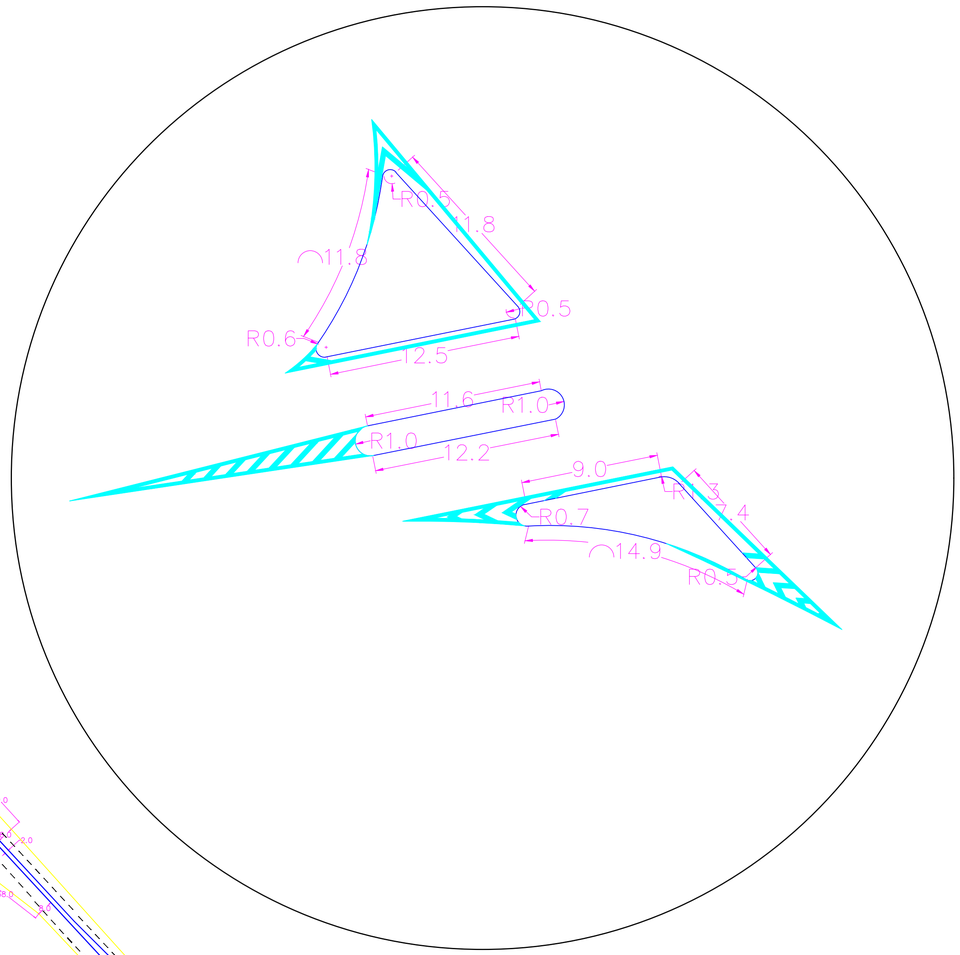

NOTA: LA DEMARCACION HORIZONTAL Y LA SEÑALIZACION VERTICAL, SE DETALLARA EN EL PLANO SEÑALIZACION VERTICAL Y DEMARCACION HORIZONTAL

SIGNIFICADO DE LOS NÚMEROS	1	2	3	4	5	6	ESCALA 1 : 1500 ISLETA CANALIZADA 1 : 500 ISLETA CANALIZADA 1 : 750	Vialidad Nacional	DIRECCIÓN NACIONAL DE VIALIDAD RUTA: NAC. Nº147 PROVINCIA DE SAN LUIS TRAMO: KM 816.05 - KM 833.10 CALZADA ACOTADA INGRESO PRINCIPAL SAN JERONIMO	PLANO N° 3A REVISIÓN "A"
	7	8	9	10	11	12				

if-2021-86629536-APN-DSL#DNV



NOTA: LA DEMARCACION HORIZONTAL Y LA SEÑALIZACION VERTICAL, SE DETALLARA EN EL PLANO SEÑALIZACION VERTICAL Y DEMARCACION HORIZONTAL

SIGNIFICADO DE LOS NUMEROS	1	2	3	4	5	6	ESCALA 1 : 1500 ISLETA CANALIZADA 1 : 500 ISLETA CANALIZADA 1 : 750	VN Vialidad Nacional	DIRECCIÓN NACIONAL DE VIALIDAD RUTA: NAC. Nº147 PROVINCIA DE SAN LUIS TRAMO: KM 816.05 - KM 833.10 CALZADA ACOTADA INGRESO SECUNDARIO SAN JERONIMO	PLANO N° 3B REVISIÓN "A"
	7	8	9	10	11	12				

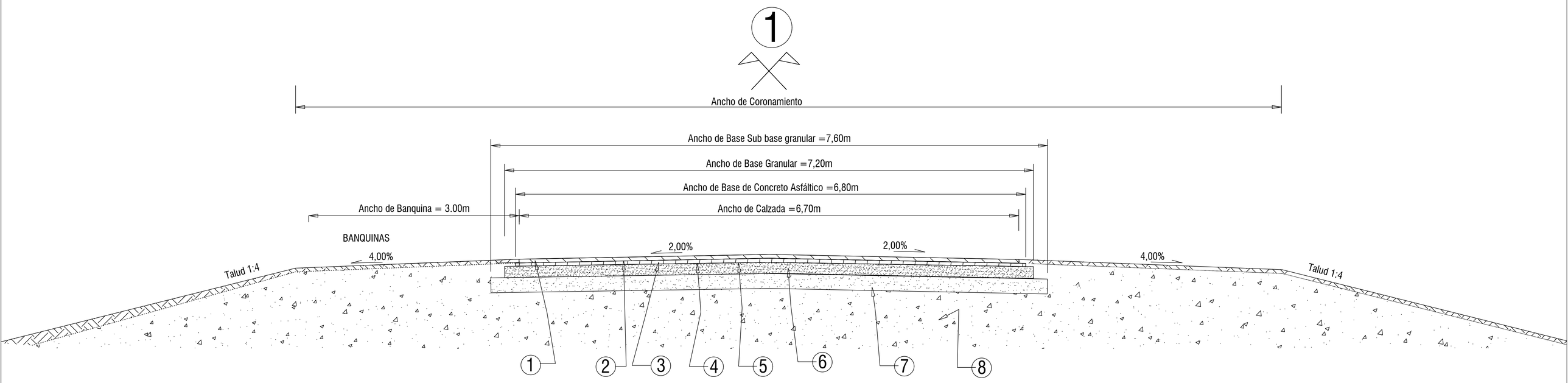

REFERENCIAS

1- Carpeta asfáltica e= 0.05m
2. Riego de liga
3- Base Negra e= 0.05m
4- Riego de liga
5- Riego de imprimación
6- Base granular e= 0.20m
7.- Subbase granular e=0.20m
8- Subrasante

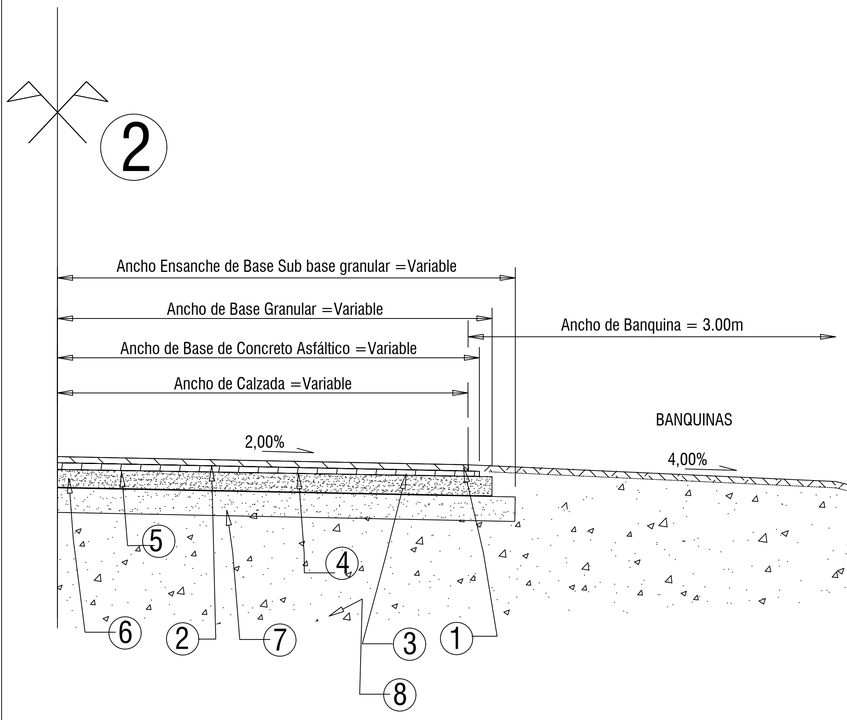

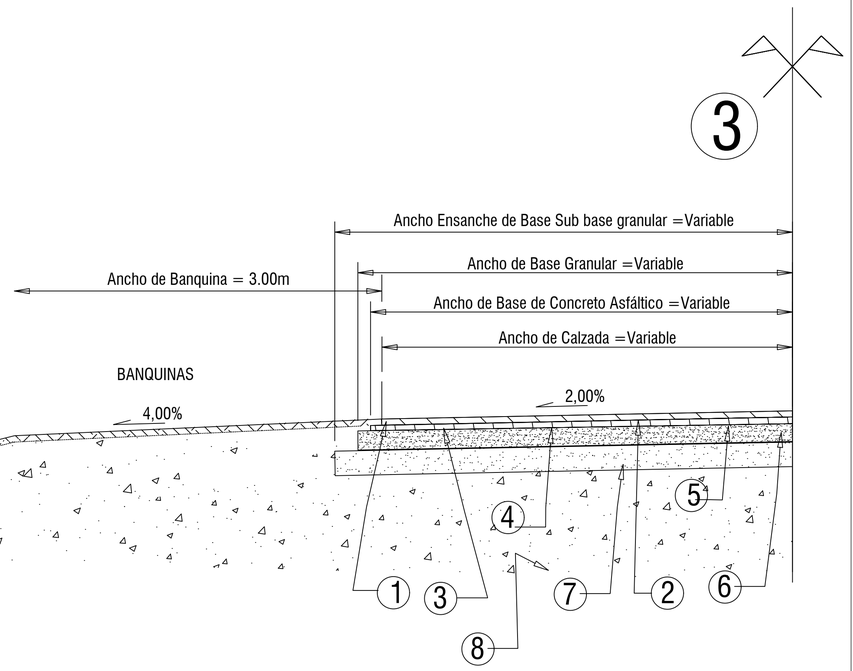

SIGNIFICADO DE LOS NÚMEROS

PERFIL TIPO OBRA BASICA — 1

PERFIL TIPO RAMAS Y ENSANCHES — 2, 3

Esc: 1:50

Vialidad Nacional

DIRECCIÓN NACIONAL DE VIALIDAD

RUTA: NAC. Nº147

PROVINCIA DE SAN LUIS

TRAMO: KM 816.05 - KM 833.10

PERFILES TIPO DE OBRA BASICA

PLANO Nº 4

REVISIÓN "A"

IF-2020-83629536-APN-DNV#MOP

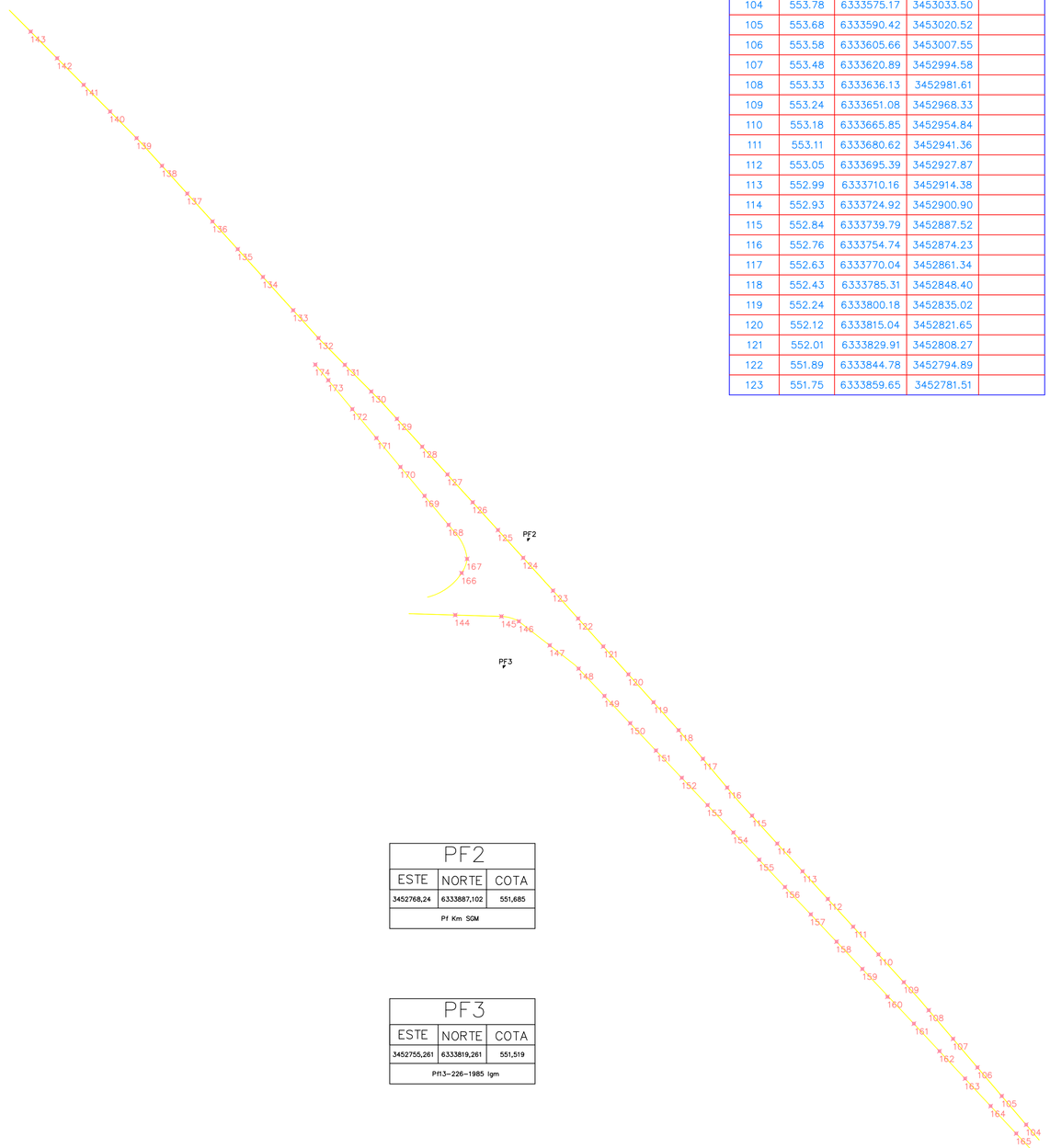

Point Table				
Point #	Elevation	Northing	Easting	Description
104	553.78	6333575.17	3453033.50	
105	553.68	6333590.42	3453020.52	
106	553.58	6333605.66	3453007.55	
107	553.48	6333620.89	3452994.58	
108	553.33	6333636.13	3452981.61	
109	553.24	6333651.08	3452968.33	
110	553.18	6333665.85	3452954.84	
111	553.11	6333680.62	3452941.36	
112	553.05	6333695.39	3452927.87	
113	552.99	6333710.16	3452914.38	
114	552.93	6333724.92	3452900.90	
115	552.84	6333739.79	3452887.52	
116	552.76	6333754.74	3452874.23	
117	552.63	6333770.04	3452861.34	
118	552.43	6333785.31	3452848.40	
119	552.24	6333800.18	3452835.02	
120	552.12	6333815.04	3452821.65	
121	552.01	6333829.91	3452808.27	
122	551.89	6333844.78	3452794.89	
123	551.75	6333859.65	3452781.51	

Point Table				
Point #	Elevation	Northing	Easting	Description
124	551.49	6333877.12	3452765.63	
125	551.33	6333891.92	3452752.17	
126	551.17	6333906.72	3452738.73	
127	550.94	6333921.53	3452725.28	
128	550.73	6333936.33	3452711.83	
129	550.55	6333951.14	3452698.38	
130	550.39	6333965.71	3452684.68	
131	550.23	6333979.94	3452670.61	
132	550.07	6333994.19	3452656.57	
133	549.89	6334008.99	3452643.12	
134	549.75	6334026.72	3452627.03	
135	549.56	6334041.52	3452613.58	
136	549.37	6334056.33	3452600.13	
137	549.19	6334071.14	3452586.69	
138	549.02	6334085.95	3452573.24	
139	548.85	6334100.67	3452559.70	
140	548.61	6334114.86	3452545.60	
141	548.49	6334129.06	3452531.49	
142	548.38	6334143.25	3452517.39	
143	548.27	6334157.45	3452503.29	

Point Table				
Point #	Elevation	Northing	Easting	Description
144	550.81	6333846.65	3452729.44	
145	551.28	6333845.92	3452754.04	
146	551.50	6333843.28	3452763.33	
147	551.94	6333830.52	3452779.78	
148	552.08	6333818.10	3452795.14	
149	552.23	6333803.56	3452808.88	
150	552.38	6333789.01	3452822.62	
151	552.53	6333774.47	3452836.35	
152	552.73	6333759.93	3452850.09	
153	552.91	6333745.38	3452863.83	
154	552.99	6333730.84	3452877.57	
155	552.99	6333716.30	3452891.31	
156	553.02	6333701.75	3452905.04	
157	553.11	6333687.21	3452918.78	
158	553.21	6333672.67	3452932.54	
159	553.27	6333658.12	3452946.26	
160	553.33	6333643.25	3452959.63	
161	553.43	6333629.00	3452973.70	
162	553.52	6333614.36	3452987.32	
163	553.61	6333599.72	3453000.95	

Point Table				
Point #	Elevation	Northing	Easting	Description
164	553.70	6333585.08	3453014.58	
165	553.78	6333570.44	3453028.21	
166	550.92	6333869.03	3452732.82	
167	551.19	6333876.57	3452735.74	
168	551.28	6333894.71	3452725.86	
169	551.07	6333910.11	3452713.05	
170	550.86	6333925.51	3452700.24	
171	550.65	6333940.92	3452687.43	
172	550.44	6333956.32	3452674.62	
173	550.24	6333971.72	3452661.81	
174	550.17	6333980.05	3452654.89	

PF2		
ESTE	NORTE	COTA
3452768,24	6333887,102	551,685
Pf Km SGM		

PF3		
ESTE	NORTE	COTA
3452755,261	6333819,261	551,519
Pf13-226-1985 Igm		

SIGNIFICADO DE LOS NÚMEROS

ESCALA
1 : 1500

Vialidad Nacional

DIRECCIÓN NACIONAL DE VIALIDAD
RUTA: NAC. Nº147
PROVINCIA DE SAN LUIS
TRAMO: KM 816.05 - KM 833.10
GEOMERTIA Y REPLANTEO ING. PRINCIPAL

PLANO N°
5A-1
REVISIÓN
"A"

IF-2020-83629536-APN-DSL#DNV



Point Table				
Point #	Elevation	Northing	Easting	Description
1	540.83	6335131.55	3451720.30	
2	540.53	6335108.29	3451710.06	
3	540.57	6335085.04	3451699.83	
4	540.67	6335070.72	3451699.57	
5	540.78	6335057.68	3451704.24	
6	541.01	6335026.27	3451727.86	
7	541.13	6335009.86	3451740.20	
8	541.27	6334993.46	3451752.54	
9	541.42	6334977.05	3451764.88	
10	541.55	6334960.65	3451777.22	
11	541.67	6334944.48	3451789.76	
12	541.77	6334928.94	3451802.83	
13	541.87	6334913.50	3451815.98	
14	541.95	6334898.74	3451829.70	
15	542.05	6334883.99	3451843.43	
16	542.16	6334869.22	3451857.14	
17	542.33	6334855.75	3451869.69	
18	542.53	6334841.00	3451883.41	
19	542.84	6334825.83	3451896.79	
20	543.15	6334810.23	3451909.81	

Point Table				
Point #	Elevation	Northing	Easting	Description
21	543.36	6334794.64	3451922.83	
22	539.51	6334981.29	3451655.95	
23	539.69	6334993.64	3451661.05	
24	539.85	6335005.99	3451666.16	
25	540.14	6335018.35	3451671.26	
26	540.52	6335023.52	3451681.23	
27	540.90	6335020.93	3451693.49	
28	541.03	6335004.40	3451709.50	
29	541.17	6334989.96	3451723.49	
30	541.32	6334975.52	3451737.48	
31	541.42	6334961.08	3451751.47	
32	541.52	6334946.64	3451765.45	
33	541.61	6334932.19	3451779.44	
34	541.70	6334917.75	3451793.43	
35	541.79	6334903.31	3451807.42	
36	541.92	6334888.87	3451821.41	
37	542.10	6334874.43	3451835.40	
38	542.27	6334859.98	3451849.39	
39	542.44	6334846.79	3451862.16	
40	542.64	6334832.35	3451876.15	

Point Table				
Point #	Elevation	Northing	Easting	Description
41	542.92	6334817.88	3451890.12	
42	543.16	6334803.40	3451904.07	
43	543.37	6334788.91	3451918.02	
44	540.79	6335103.91	3451681.49	
45	540.58	6335108.24	3451658.23	
46	540.39	6335117.15	3451641.78	
47	539.86	6335017.09	3451648.17	
48	540.01	6335040.42	3451645.91	
49	540.19	6335060.47	3451641.37	
50	540.30	6335074.34	3451636.72	
51	540.33	6335085.05	3451627.99	
52	540.28	6335095.73	3451619.28	

SIGNIFICADO DE LOS NÚMEROS

1	2	3	4 5	6	7	
7	8	9	10	11	12	

ESCALA

1 : 1500

Vialidad Nacional

DIRECCIÓN NACIONAL DE VIALIDAD

RUTA: NAC. Nº147

PROVINCIA DE SAN LUIS

TRAMO: KM 816.05 - KM 833.10

GEOMETRIA Y REPLANTEO ING. SECUNDARIO

PLANO N° 5A–2

IF-2020-83629536-APN-DSL#DNV

REVISIÓN "A"

PF1		
ESTE	NORTE	COTA
3451482.484	6335284.789	539.962
Pf Km 835		

Point Table				
Point #	Elevation	Northing	Easting	Description
175	540.43	6335115.03	3451603.53	
176	540.43	6335130.57	3451590.84	
177	540.45	6335146.12	3451578.16	
178	540.48	6335161.66	3451565.47	
179	540.52	6335177.21	3451552.79	
180	540.55	6335192.70	3451540.04	
181	540.59	6335208.17	3451527.28	
182	540.62	6335223.64	3451514.51	
183	540.65	6335239.10	3451501.74	
184	540.69	6335254.57	3451488.97	
185	540.72	6335270.02	3451476.19	
186	540.75	6335285.21	3451463.13	
187	540.77	6335300.29	3451449.96	
188	540.80	6335315.41	3451436.83	
189	540.82	6335330.52	3451423.69	
190	540.84	6335345.63	3451410.54	
191	540.87	6335360.74	3451397.41	
192	540.88	6335375.71	3451384.13	
193	540.90	6335390.48	3451370.63	
194	540.91	6335405.24	3451357.12	

Point Table				
Point #	Elevation	Northing	Easting	Description
195	540.93	6335420.00	3451343.62	
196	540.94	6335434.81	3451330.16	
197	540.96	6335449.61	3451316.71	
198	540.97	6335464.41	3451303.25	
199	540.99	6335479.20	3451289.77	
200	541.00	6335493.91	3451276.21	
201	541.01	6335508.67	3451262.71	
202	541.03	6335523.55	3451249.33	
203	541.04	6335538.39	3451235.91	
204	541.06	6335553.23	3451222.48	
205	541.07	6335568.00	3451208.99	
206	541.09	6335582.77	3451195.50	
207	541.10	6335597.53	3451182.00	
208	541.12	6335612.34	3451168.55	
209	541.13	6335627.16	3451155.10	
210	541.14	6335641.97	3451141.64	
211	541.16	6335656.77	3451128.19	
212	541.17	6335671.56	3451114.71	
213	541.19	6335686.35	3451101.23	
214	541.20	6335701.13	3451087.76	

Point Table				
Point #	Elevation	Northing	Easting	Description
215	541.22	6335715.93	3451074.29	
216	541.23	6335730.73	3451060.83	
217	541.25	6335745.53	3451047.36	
218	541.26	6335760.33	3451033.90	
219	541.28	6335775.12	3451020.43	
220	541.29	6335789.91	3451006.96	
221	541.30	6335804.70	3450993.48	
222	541.30	6335819.13	3450979.63	
223	541.33	6335834.28	3450966.53	
224	541.35	6335849.07	3450953.06	
225	541.36	6335863.85	3450939.58	
226	541.38	6335878.64	3450926.11	
227	541.38	6335893.45	3450912.62	
228	541.38	6335898.10	3450917.50	
229	541.38	6335883.30	3450930.96	
230	541.36	6335868.50	3450944.43	
231	541.35	6335853.70	3450957.89	
232	541.33	6335838.90	3450971.35	
233	541.32	6335824.12	3450984.83	
234	541.31	6335809.34	3450998.32	

Point Table				
Point #	Elevation	Northing	Easting	Description
235	541.29	6335794.57	3451011.81	
236	541.28	6335779.79	3451025.29	
237	541.26	6335765.00	3451038.77	
238	541.25	6335750.19	3451052.22	
239	541.23	6335735.38	3451065.68	
240	541.22	6335720.58	3451079.13	
241	541.18	6335706.15	3451092.98	
242	541.19	6335690.96	3451106.04	
243	541.18	6335676.16	3451119.50	
244	541.16	6335661.36	3451132.96	
245	541.15	6335646.56	3451146.42	
246	541.13	6335631.76	3451159.89	
247	541.12	6335616.98	3451173.37	
248	541.10	6335602.20	3451186.86	
249	541.09	6335587.43	3451200.35	
250	541.07	6335572.65	3451213.84	
251	541.06	6335557.88	3451227.33	
252	541.04	6335543.06	3451240.77	
253	541.03	6335528.22	3451254.20	
254	541.01	6335513.39	3451267.62	

Point Table				
Point #	Elevation	Northing	Easting	Description
255	541.00	6335498.55	3451281.05	
256	540.99	6335483.75	3451294.51	
257	540.97	6335469.01	3451308.04	
258	540.96	6335454.21	3451321.49	
259	540.94	6335439.43	3451334.98	
260	540.93	6335424.65	3451348.47	
261	540.91	6335409.87	3451361.95	
262	540.90	6335395.09	3451375.43	
263	540.88	6335380.30	3451388.90	
264	540.87	6335365.55	3451402.42	
265	540.84	6335351.35	3451416.27	
266	540.82	6335336.69	3451430.12	
267	540.79	6335322.26	3451443.97	
268	540.77	6335307.83	3451457.82	
269	540.74	6335293.40	3451471.67	
270	540.72	6335278.97	3451485.52	
271	540.69	6335264.55	3451499.36	
272	540.67	6335250.12	3451513.21	
273	540.64	6335235.69	3451527.06	
274	540.62	6335221.26	3451540.91	

Point Table				
Point #	Elevation	Northing	Easting	Description
275	540.59	6335206.83	3451554.76	
276	540.57	6335192.40	3451568.61	
277	540.54	6335177.97	3451582.46	
278	540.52	6335163.55	3451596.31	
279	540.51	6335149.12	3451610.16	
280	540.52	6335134.69	3451624.01	
281	540.76	6335126.49	3451615.48	
282	540.74	6335141.29	3451602.01	
283	540.74	6335156.08	3451588.54	
284	540.75	6335170.88	3451575.07	
285	540.76	6335185.67	3451561.60	
286	540.78	6335200.46	3451548.13	
287	540.79	6335215.26	3451534.66	
288	540.80	6335230.05	3451521.19	
289	540.82	6335244.84	3451507.72	
290	540.83	6335259.64	3451494.25	
291	540.85	6335274.43	3451480.78	
292	540.86	6335289.31	3451467.23	
293	540.88	6335304.02	3451453.84	
294	540.89	6335318.81	3451440.37	

Point Table				
Point #	Elevation	Northing	Easting	Description
295	540.91	6335333.60	3451426.90	
296	540.92	6335348.43	3451413.41	
297	540.94	6335363.19	3451399.96	
298	540.95	6335378.01	3451386.51	
299	540.97	6335392.79	3451373.03	
300	540.98	6335407.55	3451359.54	
301	540.99	6335422.33	3451346.05	
302	541.01	6335437.12	3451332.57	
303	541.02	6335451.91	3451319.10	
304	541.04	6335466.71	3451305.64	
305	541.05	6335481.47	3451292.14	
306	541.07	6335496.23	3451278.63	
307	541.08	6335511.03	3451265.17	
308	541.10	6335525.86	3451251.73	
309	541.11	6335540.73	3451238.34	
310	541.12	6335555.55	3451224.90	
311	541.14	6335570.32	3451211.41	
312	541.15	6335585.09	3451197.92	
313	541.17	6335599.87	3451184.43	
314	541.18	6335614.66	3451170.96	

Point Table				
Point #	Elevation	Northing	Easting	Description
315	541.20	6335629.46	3451157.49	
316	541.21	6335644.26	3451144.03	
317	541.23	6335659.07	3451130.58	
318	541.24	6335673.86	3451117.11	
319	541.25	6335688.65	3451103.64	
320	541.27	6335703.45	3451090.17	
321	541.28	6335718.25	3451076.71	
322	541.30	6335733.06	3451063.25	
323	541.31	6335747.86	3451049.79	
324	541.33	6335762.66	3451036.33	
325	541.34	6335777.45	3451022.86	
326	541.35	6335792.13	3451009.27	
327	541.37	6335807.02	3450995.90	
328	541.39	6335821.80	3450982.42	
329	541.40	6335836.48	3450968.83	
330	541.42	6335851.38	3450955.47	
331	541.43	6335866.18	3450942.00	
332	541.44	6335880.97	3450928.54	
333	541.45	6335895.77	3450915.07	

SIGNIFICADO DE LOS NÚMEROS							
	1	2	3	4 5	6	7	
	7	8	9	10	11	12	

ESCALA

1 : 1500

Vialidad Nacional

DIRECCIÓN NACIONAL DE VIALIDAD

RUTA: NAC. Nº147

PROVINCIA DE SAN LUIS

TRAMO: KM 816.05 - KM 833.10

GEOMETRIA Y REPLANTEO ALTEO

PLANO N°

5A–3

REVISIÓN

"A"

IF-2019-83629536-APN-DSL#DNV

PF3		
ESTE	NORTE	COTA
3452755,261	6333819,261	551,519
PF1.3–226–1985 Igm		

PF2		
ESTE	NORTE	COTA
3452768,24	6333887,102	551,685
Pf Km SGM		

Point Table				
Point #	Elevation	Northing	Easting	Description
77	551.64	6333877.60	3452754.56	isletas
78	551.50	6333892.60	3452741.33	isletas
79	551.23	6333907.60	3452728.09	isletas
80	551.01	6333922.76	3452715.05	isletas
81	550.77	6333938.28	3452702.42	isletas
82	550.51	6333956.78	3452687.37	isletas
83	550.36	6333971.01	3452673.30	isletas
84	550.22	6333985.25	3452659.23	isletas
85	550.10	6333999.48	3452645.16	isletas
86	550.02	6334013.93	3452630.89	isletas
87	550.04	6334013.64	3452630.54	isletas
88	550.19	6333998.62	3452644.21	isletas
89	550.36	6333983.83	3452657.68	isletas
90	550.56	6333968.88	3452670.96	isletas
91	550.75	6333953.88	3452684.20	isletas
92	550.99	6333936.07	3452699.91	isletas
93	551.19	6333921.07	3452713.14	isletas
94	551.35	6333906.08	3452726.37	isletas
95	551.52	6333891.08	3452739.60	isletas
96	551.67	6333876.08	3452752.83	isletas

Point Table				
Point #	Elevation	Northing	Easting	Description
97	551.90	6333854.42	3452772.55	isletas
98	552.06	6333839.75	3452786.14	isletas
99	552.22	6333825.07	3452799.73	isletas
100	552.36	6333810.40	3452813.32	isletas
101	552.50	6333795.73	3452826.91	isletas
102	552.68	6333778.07	3452843.26	isletas
103	552.81	6333763.40	3452856.86	isletas
104	552.90	6333748.73	3452870.45	isletas
105	552.98	6333734.05	3452884.04	isletas
106	553.06	6333719.62	3452897.40	isletas
107	553.05	6333719.90	3452897.77	isletas
108	552.95	6333735.01	3452885.07	isletas
109	552.86	6333750.34	3452872.19	isletas
110	552.73	6333765.67	3452859.30	isletas
111	552.52	6333780.99	3452846.43	isletas
112	552.34	6333798.00	3452829.36	isletas
113	552.32	6333812.13	3452815.19	isletas
114	552.19	6333826.64	3452801.42	isletas
115	552.05	6333841.31	3452787.83	isletas
116	551.91	6333856.02	3452774.24	isletas

Point Table				
Point #	Elevation	Northing	Easting	Description
117	551.50	6333871.50	3452748.03	isletas
118	551.55	6333867.12	3452752.01	isletas
119	551.53	6333866.29	3452751.73	isletas
120	551.37	6333865.05	3452745.58	isletas
121	551.18	6333863.81	3452739.43	isletas
122	551.16	6333864.68	3452738.93	isletas
123	551.24	6333869.88	3452741.70	isletas
124	551.34	6333875.58	3452743.17	isletas
125	551.39	6333875.88	3452744.04	isletas
126	551.52	6333861.62	3452753.55	isletas
127	551.37	6333860.47	3452747.87	isletas
128	551.23	6333859.33	3452742.19	isletas
129	551.21	6333857.40	3452742.60	isletas
130	551.37	6333858.57	3452748.50	isletas
131	551.52	6333859.76	3452754.47	isletas
132	551.65	6333855.97	3452761.28	isletas
133	551.67	6333855.54	3452762.56	isletas
134	551.70	6333852.83	3452765.02	isletas
135	551.73	6333850.06	3452767.54	isletas
136	551.52	6333852.11	3452760.03	isletas

Point Table				
Point #	Elevation	Northing	Easting	Description
137	551.35	6333852.78	3452752.63	isletas
138	551.37	6333854.19	3452752.44	isletas
139	551.53	6333855.09	3452756.88	isletas

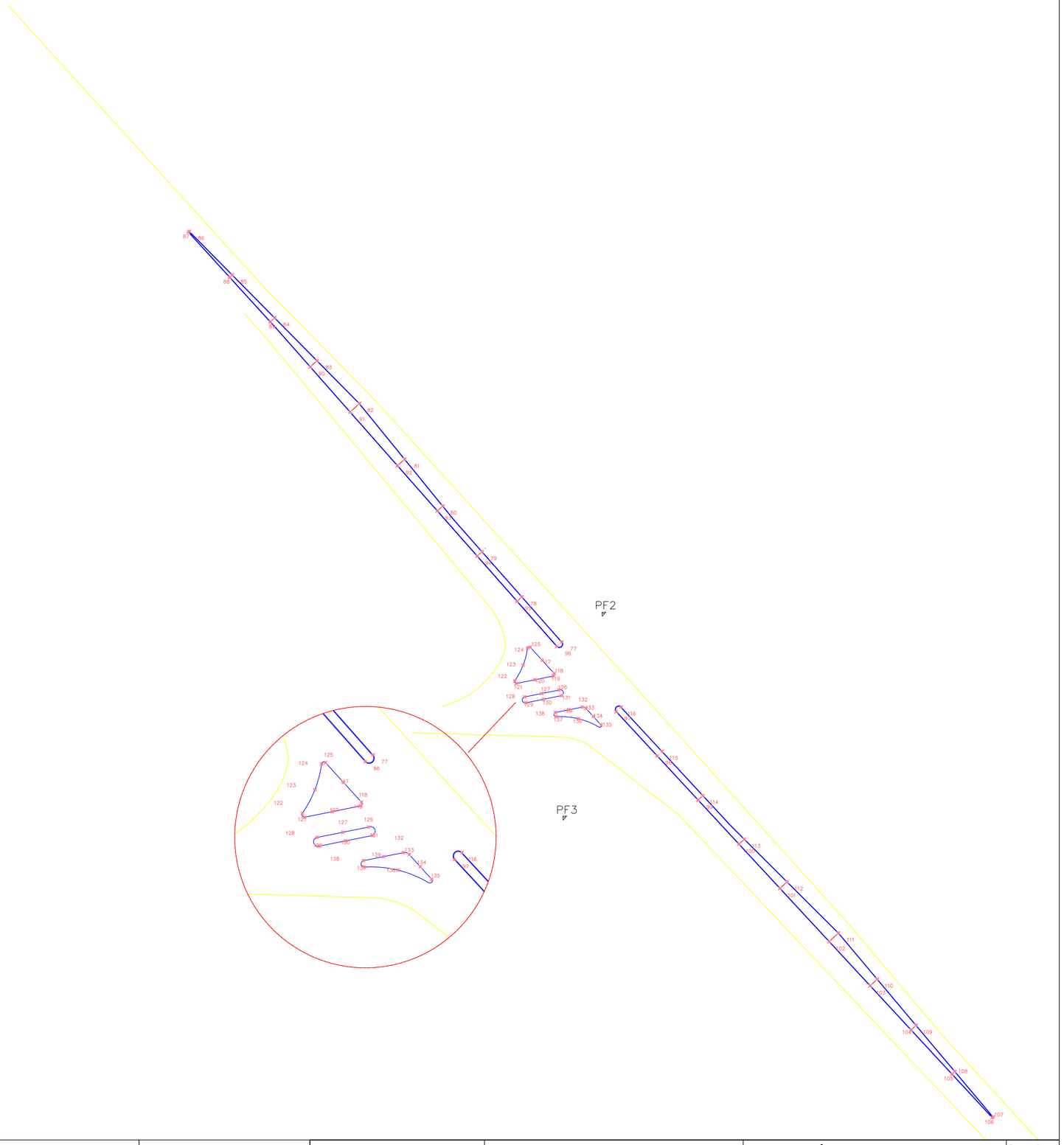

SIGNIFICADO DE LOS NÚMEROS

1	2	3	4 5	6	7	
7	8	9	10	11	12	

ESCALA

1 : 750

Vialidad Nacional

DIRECCIÓN NACIONAL DE VIALIDAD

RUTA: NAC. Nº147

PROVINCIA DE SAN LUIS

TRAMO: KM 816.05 - KM 833.10

GEOMETRIA Y REPLANTEO ISLETAS ING. PPAL.

IF-2020-83629536-APN-DSL#DNV

PLANO N°

5B–1

REVISIÓN

"A"

PF1		
ESTE	NORTE	COTA
3451482,484	6335284.789	539,962
Pf Km 835		

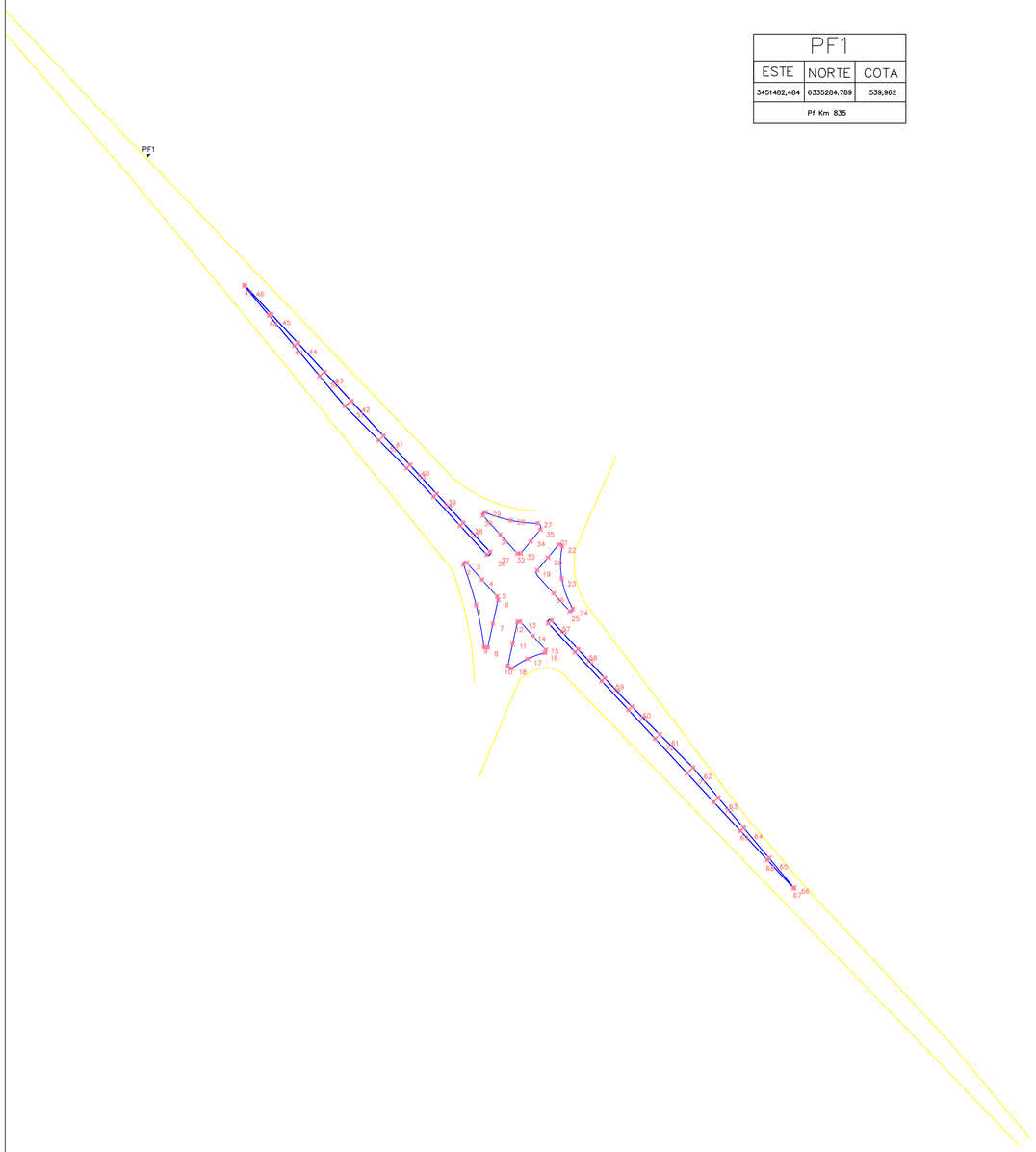

Point Table				
Point #	Elevation	Northing	Easting	Description
1	540.26	6335056.08	3451649.29	isletas
2	540.43	6335076.70	3451642.78	isletas
3	540.47	6335077.68	3451644.47	isletas
4	540.57	6335069.05	3451652.26	isletas
5	540.68	6335060.55	3451659.94	isletas
6	540.67	6335058.82	3451660.48	isletas
7	540.35	6335046.70	3451657.83	isletas
8	540.14	6335034.59	3451655.17	isletas
9	540.10	6335034.84	3451653.29	isletas
10	540.28	6335025.14	3451665.39	isletas
11	540.47	6335036.35	3451667.84	isletas
12	540.77	6335047.54	3451670.29	isletas
13	540.80	6335047.78	3451671.56	isletas
14	540.81	6335040.56	3451678.12	isletas
15	540.84	6335033.36	3451684.65	isletas
16	540.79	6335031.88	3451684.25	isletas
17	540.54	6335028.79	3451675.44	isletas
18	540.32	6335023.95	3451667.47	isletas
19	540.93	6335073.83	3451680.39	isletas
20	540.84	6335080.31	3451685.80	isletas

Point Table				
Point #	Elevation	Northing	Easting	Description
21	540.75	6335086.84	3451691.26	isletas
22	540.71	6335086.00	3451693.03	isletas
23	540.81	6335069.60	3451692.80	isletas
24	540.92	6335054.24	3451698.43	isletas
25	540.96	6335052.98	3451696.91	isletas
26	540.92	6335062.06	3451688.67	isletas
27	540.79	6335097.67	3451680.59	isletas
28	540.77	6335099.16	3451666.93	isletas
29	540.69	6335103.28	3451653.83	isletas
30	540.74	6335101.69	3451652.69	isletas
31	540.86	6335091.99	3451661.50	isletas
32	540.97	6335082.30	3451670.30	isletas
33	540.98	6335082.35	3451671.87	isletas
34	540.89	6335088.42	3451676.93	isletas
35	540.79	6335094.48	3451682.00	isletas
37	540.98	6335083.29	3451656.36	isletas
38	540.85	6335098.00	3451642.82	isletas
39	540.70	6335112.72	3451629.27	isletas
40	540.59	6335127.44	3451615.73	isletas
41	540.47	6335142.18	3451602.22	isletas

Point Table				
Point #	Elevation	Northing	Easting	Description
42	540.31	6335159.86	3451585.90	isletas
43	540.21	6335174.63	3451572.30	isletas
44	540.09	6335189.41	3451558.70	isletas
45	539.98	6335204.19	3451545.10	isletas
46	539.86	6335218.73	3451531.72	isletas
47	539.85	6335218.36	3451531.35	isletas
48	539.93	6335203.29	3451543.94	isletas
49	540.01	6335187.93	3451556.77	isletas
50	540.09	6335172.56	3451569.60	isletas
51	540.19	6335157.31	3451582.54	isletas
52	540.39	6335139.87	3451599.70	isletas
53	540.55	6335125.69	3451613.83	isletas
54	540.69	6335111.13	3451627.54	isletas
55	540.81	6335096.45	3451641.11	isletas
56	540.94	6335081.70	3451654.63	isletas
57	541.20	6335048.39	3451687.60	isletas
58	541.27	6335033.71	3451701.19	isletas
59	541.35	6335019.04	3451714.78	isletas
60	541.40	6335004.54	3451728.55	isletas
61	541.46	6334990.41	3451742.73	isletas

Point Table				
Point #	Elevation	Northing	Easting	Description
62	541.54	6334973.56	3451759.63	isletas
63	541.67	6334958.23	3451772.51	isletas
64	541.77	6334942.91	3451785.40	isletas
65	541.86	6334927.58	3451798.28	isletas
66	541.96	6334912.42	3451811.03	isletas
67	541.97	6334912.11	3451810.69	isletas
68	541.89	6334926.62	3451797.25	isletas
69	541.81	6334941.29	3451783.66	isletas
70	541.72	6334955.97	3451770.07	isletas
71	541.63	6334970.64	3451756.48	isletas
72	541.52	6334988.13	3451740.27	isletas
73	541.42	6335002.81	3451726.68	isletas
74	541.34	6335017.48	3451713.09	isletas
75	541.25	6335032.15	3451699.50	isletas
76	541.17	6335046.82	3451685.91	isletas

SIGNIFICADO DE LOS NÚMEROS

ESCALA
1 : 1000

Vialidad Nacional

DIRECCIÓN NACIONAL DE VIALIDAD
RUTA: NAC. Nº147
PROVINCIA DE SAN LUIS
TRAMO: KM 816.05 - KM 833.10
GEOMETRIA Y REPLANTEO ISLETAS ING. SEC.

PLANO Nº 5B–2
REVISIÓN "A"

IF-2020-83629536-APN-DSL#DNV

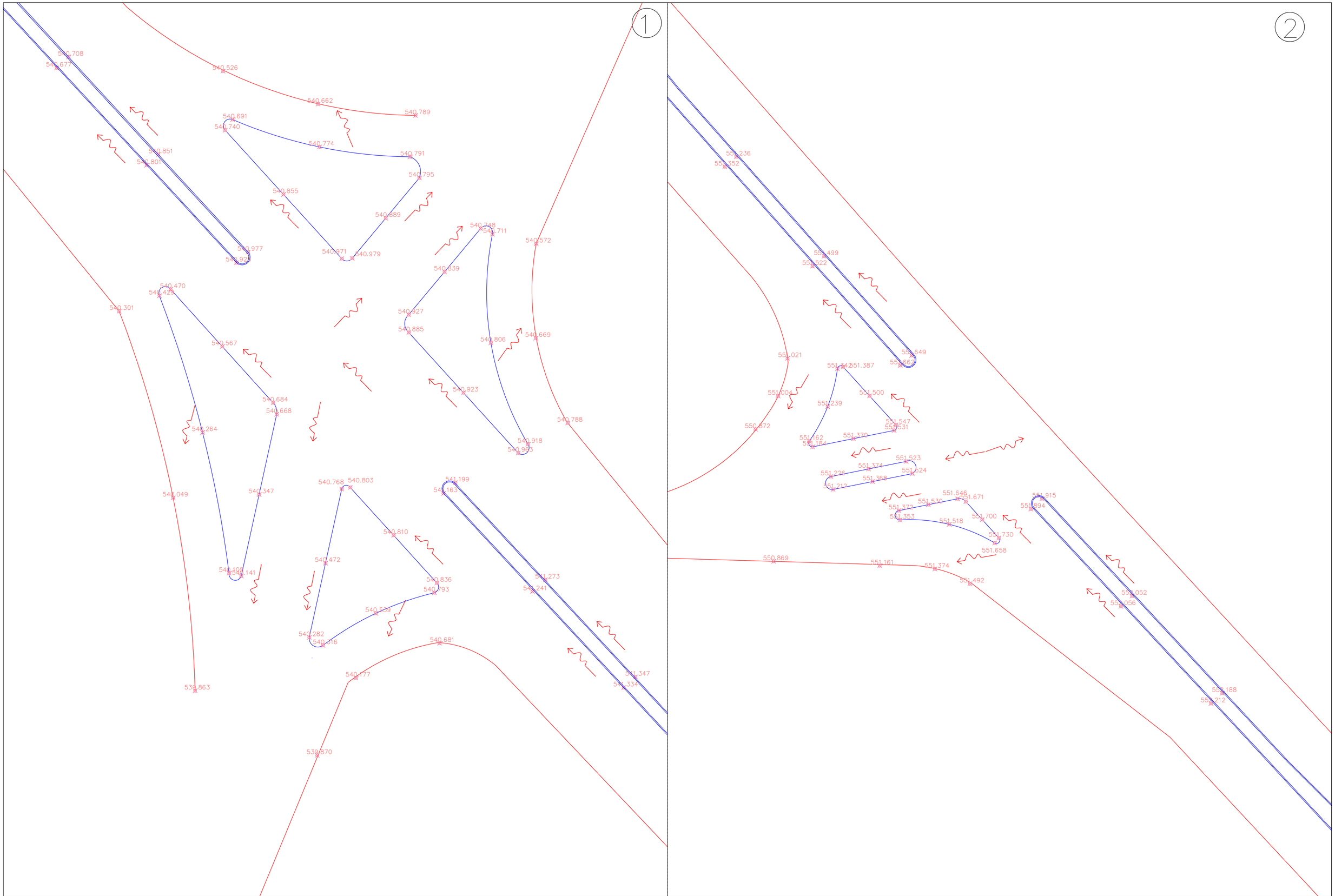

SIGNIFICADO DE LOS NÚMEROS							
	INGRESO SECUNDARIO SAN JERONIMO (1)	INGRESO PRINCIPAL SAN JERONIMO (2)	(3)	(4) (5)	(6)	(7)	
	(7)	(8)	(9)	(10)	(11)	(12)	

ESCALA

1 : 250

DIRECCIÓN NACIONAL DE VIALIDAD

RUTA: NAC. Nº147

PROVINCIA DE SAN LUIS

TRAMO: KM 816.05 - KM 833.10

DRENAJE SUPERFICIAL INTERSECCIONES

IF-2019-83629536-APN-DSL#DNV

PLANO N° 5C

REVISIÓN "A"

Vialidad Nacional

0+060.00

0+100.00

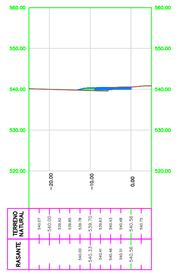

0+120.00

0+140.00

0+160.00

0+180.00

0+200.00

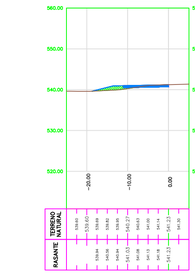

0+055.00

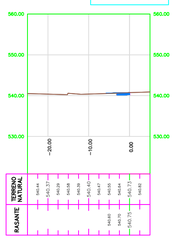

0+075.00

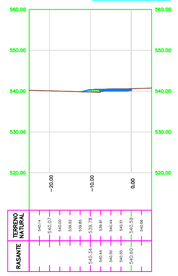

0+095.00

0+115.00

0+135.00

0+155.00

0+175.00

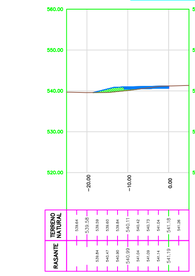

0+195.00

0+050.00

0+070.00

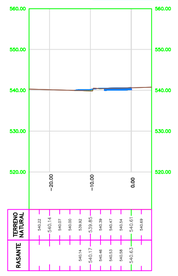

0+090.00

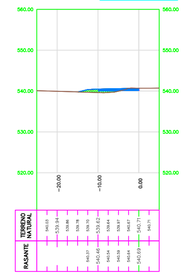

0+110.00

0+130.00

0+150.00

0+170.00

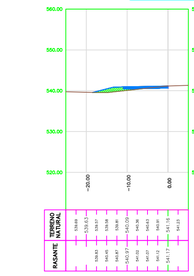

0+190.00

0+045.00

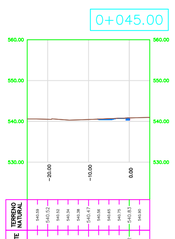

0+065.00

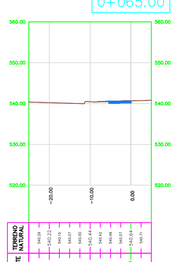

0+085.00

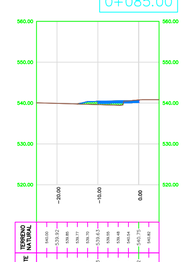

0+105.00

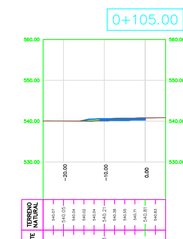

0+125.00

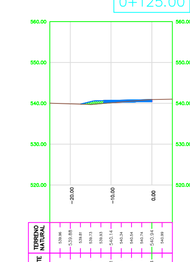

0+145.00

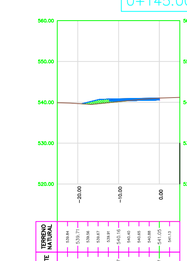

0+165.00

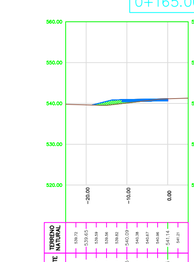

0+185.00

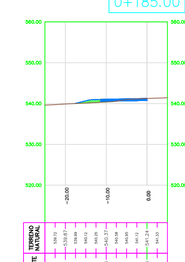

SIGNIFICADO DE LOS NÚMEROS

1 2 3 4 5 6

7 8 9 10 11 12

ESCALA

1 : 750

PROGRESIVA: 0+045,00 a 0+200,00

Vialidad Nacional

DIRECCIÓN NACIONAL DE VIALIDAD

RUTA: NAC. Nº147

PROVINCIA DE SAN LUIS

TRAMO: KM 816.05 - KM 830.10

PERFILES TRANSVERSALES

RAMA NORESTE INGRESO SECUNDARIO

PLANO Nº 6A.1

REVISIÓN "A"

IF-2019-63629536-APN-DSL#DNV

0+220.00

0+240.00

0+260.00

0+280.00

0+300.00

0+320.00

0+340.00

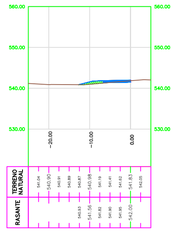

0+360.00

0+215.00

0+235.00

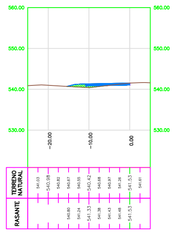

0+255.00

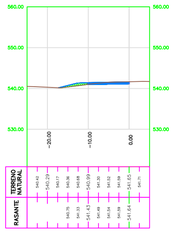

0+275.00

0+295.00

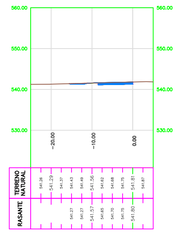

0+315.00

0+335.00

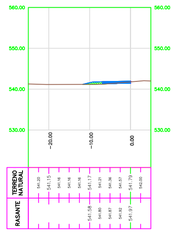

0+355.00

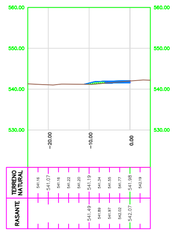

0+210.00

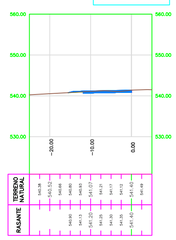

0+230.00



0+250.00

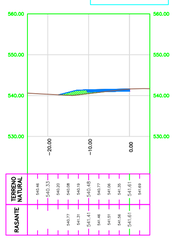

0+270.00

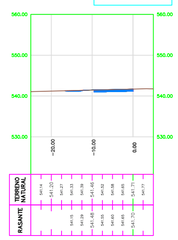

0+290.00

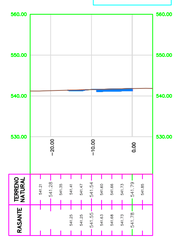

0+310.00

0+330.00

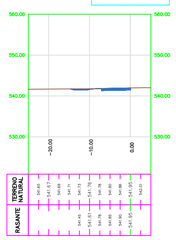

0+350.00

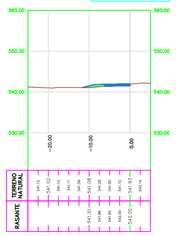

0+205.00

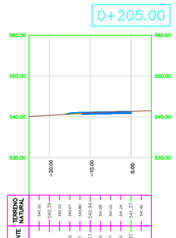

0+225.00

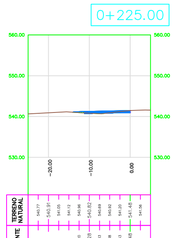

0+245.00

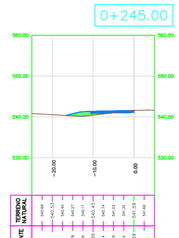

0+265.00

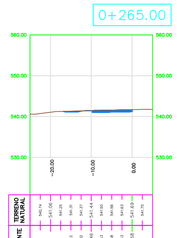

0+285.00

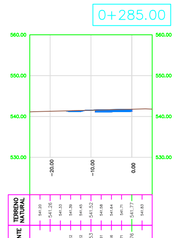

0+305.00

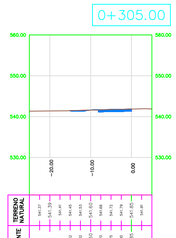

0+325.00

0+345.00

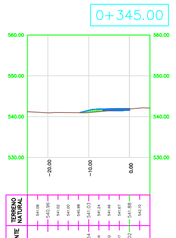

SIGNIFICADO DE LOS NÚMEROS

1 2 3 4 5 6

7 8 9 10 11 12

ESCALA

1 : 750

PROGRESIVA: 0+205,00 a 0+360,00

VN Vialidad Nacional

DIRECCIÓN NACIONAL DE VIALIDAD

RUTA: NAC. Nº147

PROVINCIA DE SAN LUIS

TRAMO: KM 816.05 - KM 830.10

PERFILES TRANSVERSALES

RAMA NORESTE INGRESO SECUNDARIO

PLANO Nº 6A.2

REVISIÓN "A"

IF-2019-83629536-APN-DSL#DNV

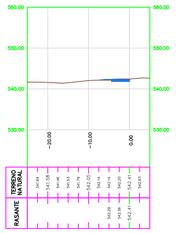

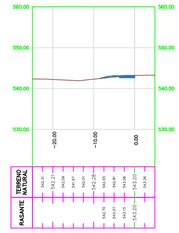

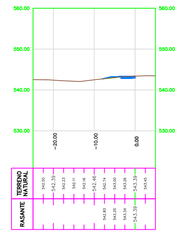

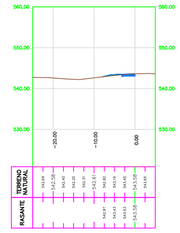

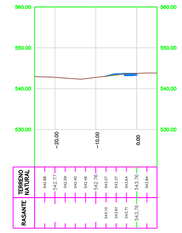

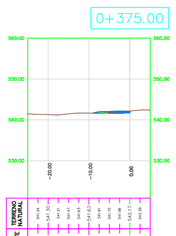

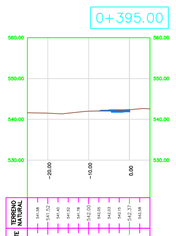

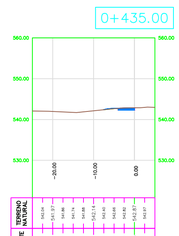

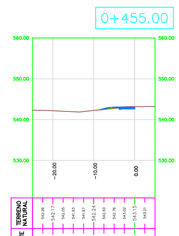

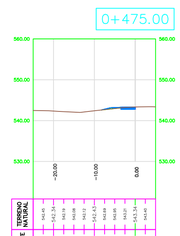

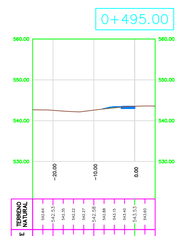

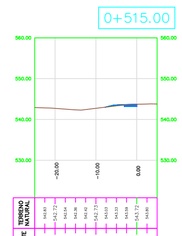

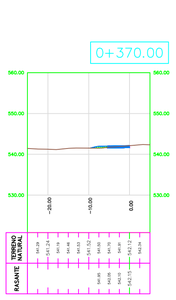

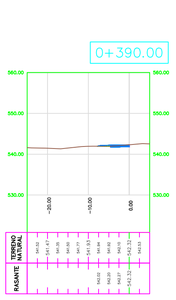

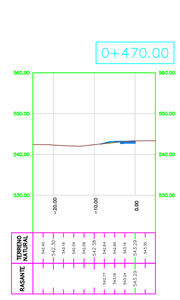

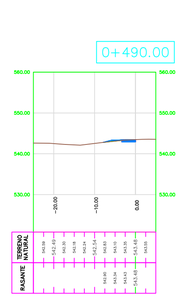

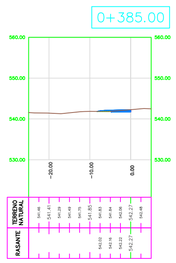

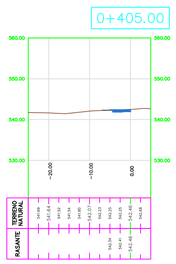

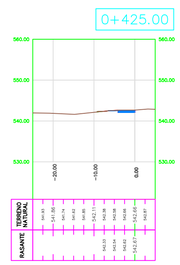

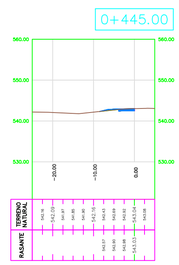

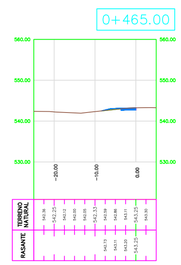

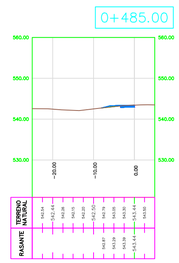

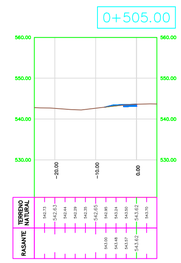

SIGNIFICADO DE LOS NÚMEROS

1 2 3 4 5 6

7 8 9 10 11 12

ESCALA

1 : 750

PROGRESIVA: 0+365,00 a 0+520,00

VN Vialidad Nacional

DIRECCIÓN NACIONAL DE VIALIDAD

RUTA: NAC. Nº147

PROVINCIA DE SAN LUIS

TRAMO: KM 816.05 - KM 830.10

PERFILES TRANSVERSALES

RAMA NORESTE INGRESO SECUNDARIO

PLANO Nº 6A.3

Firmado digitalmente por GDE
Fecha: 2019.08.29 18:29:36 -03'00'

IF-2019-63629536-APN-DSL#DNV

REVISIÓN "A"

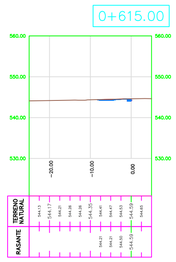

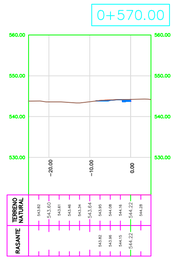

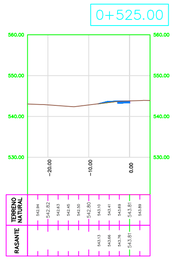

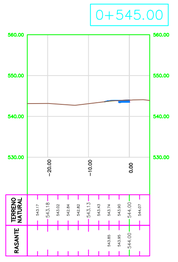

SIGNIFICADO DE LOS NÚMEROS

1 2 3 4 5 6

7 8 9 10 11 12

ESCALA

1 : 750

PROGRESIVA: 0+525,00 a 0+680,00

VN Vialidad Nacional

DIRECCIÓN NACIONAL DE VIALIDAD

RUTA: NAC. Nº147

PROVINCIA DE SAN LUIS

TRAMO: KM 816.05 - KM 830.10

PERFILES TRANSVERSALES

RAMA NORESTE INGRESO SECUNDARIO

PLANO Nº 6A.4

REVISIÓN "A"

IF-2019-83629536-APN-DSL#DNV

0+110.00

0+130.00

0+150.00

0+105.00

0+125.00

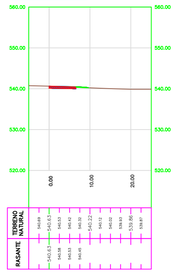

0+145.00

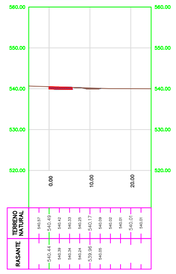

0+100.00

0+120.00

0+140.00

0+095.00

0+115.00

0+135.00

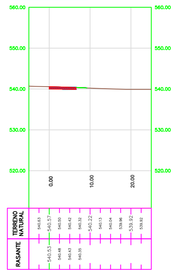

SIGNIFICADO DE LOS NÚMEROS

1	2	3	4	5	6
7	8	9	10	11	12

ESCALA

1 : 750

PROGRESIVA: 0+095,00 a 0+150,00

VN Vialidad Nacional

DIRECCIÓN NACIONAL DE VIALIDAD

RUTA: NAC. Nº147

PROVINCIA DE SAN LUIS

TRAMO: KM 816.05 - KM 838.10

PERFILES TRANSVERSALES

RAMA NOROESTE INGRESO SECUNDARIO

PLANO Nº 6B

REVISIÓN "A"

IF-2020-03629536-APN-DSL#DNV
Página 10 de 55

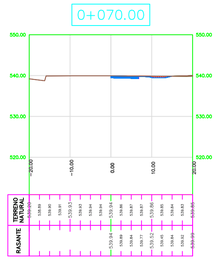

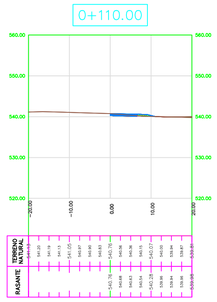

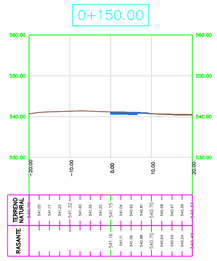

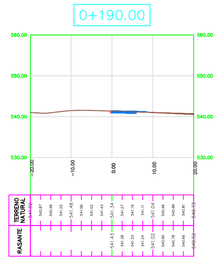

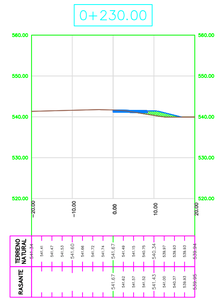



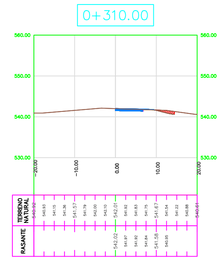

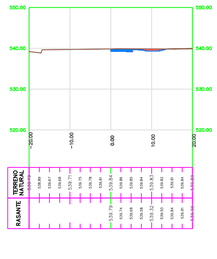

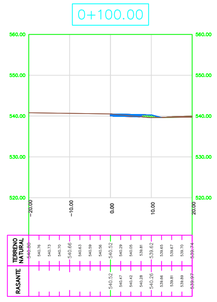

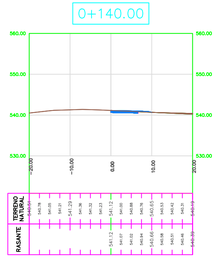

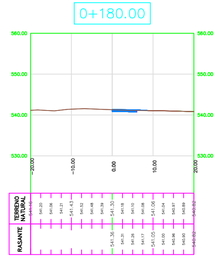

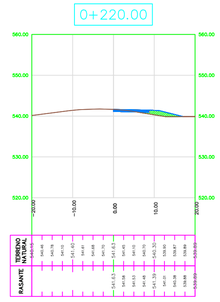

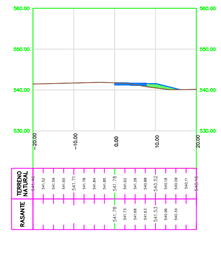

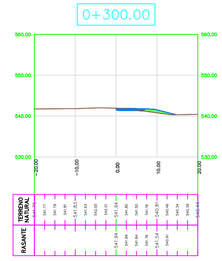

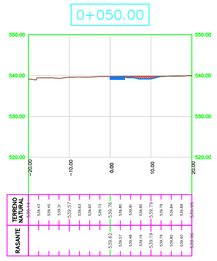

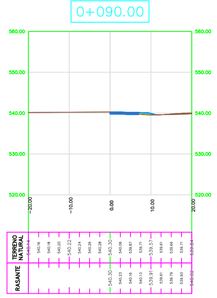

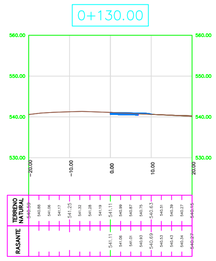

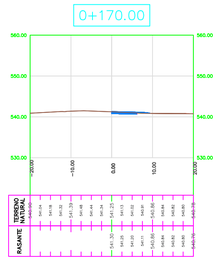

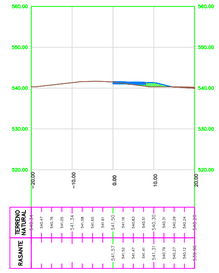



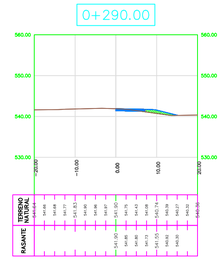

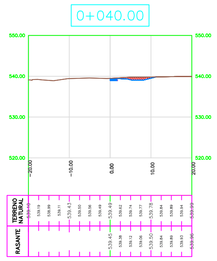

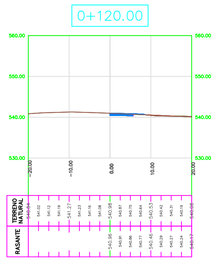



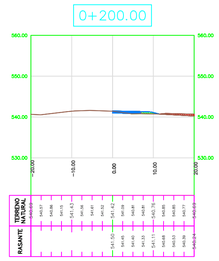

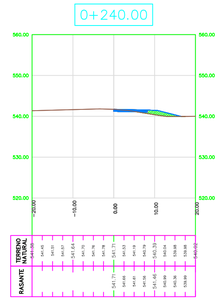

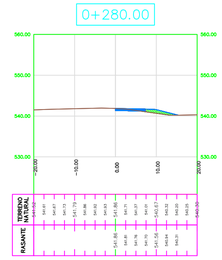

SIGNIFICADO DE LOS NÚMEROS

1 2 3 4 5 6

7 8 9 10 11 12

ESCALA

1 : 750

PROGRESIVA: 0+040,00 a 0+310,00

VN Vialidad Nacional

DIRECCIÓN NACIONAL DE VIALIDAD

RUTA: NAC. Nº147

PROVINCIA DE SAN LUIS

TRAMO: KM 816.05 - KM 836.10

PERFILES TRANSVERSALES

RAMA SURESTE INGRESO SECUNDARIO

PLANO Nº 6C.1

REVISIÓN "A"

IF-2024-83629536-APN-DSL#DNV



SIGNIFICADO DE LOS NÚMEROS

1	2	3	4	5	6
7	8	9	10	11	12

ESCALA

1 : 750

PROGRESIVA: 0+320,00 a 0+590,00

VN Vialidad Nacional

DIRECCIÓN NACIONAL DE VIALIDAD

RUTA: NAC. Nº147

PROVINCIA DE SAN LUIS

TRAMO: KM 816.05 - KM 833.10

PERFILES TRANSVERSALES

RAMA SURESTE INGRESO SECUNDARIO

PLANO Nº 6C.2

REVISIÓN "A"

IP-2020-03629536-APN-DSL#DNV
Página 20 de 39

0+630.00

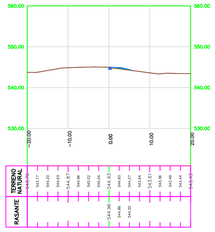

0+620.00

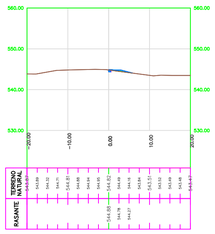

0+610.00

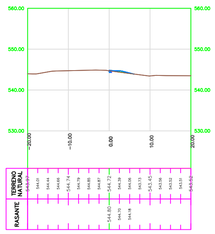

0+600.00

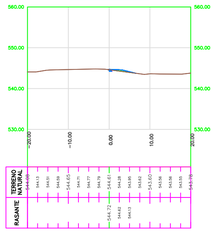

0+640.00

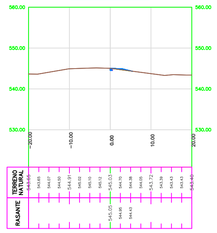

SIGNIFICADO DE LOS NÚMEROS

1 2 3 4 5 6

7 8 9 10 11 12

ESCALA

1 : 750

PROGRESIVA: 0+600,00 a 0+640,00

Vialidad Nacional

DIRECCIÓN NACIONAL DE VIALIDAD

RUTA: NAC. Nº147

PROVINCIA DE SAN LUIS

TRAMO: KM 816.05 - KM 830.10

PERFILES TRANSVERSALES

RAMA SURESTE INGRESO SECUNDARIO

IF-2024-103629536-APN-DSL#DNV

PLANO Nº 6C.3

REVISIÓN "A"

0+030.00

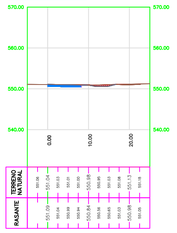

0+050.00

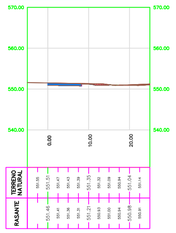

0+070.00

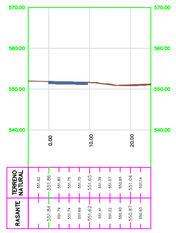

0+090.00

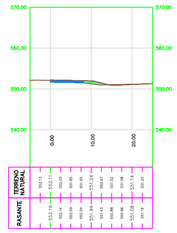

0+110.00

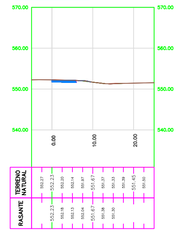

0+130.00

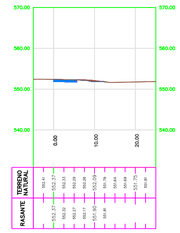

0+150.00

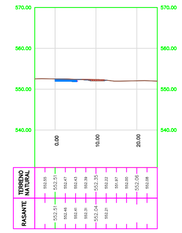

0+170.00

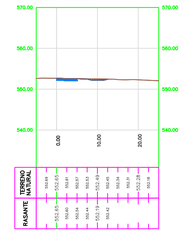

0+025.00

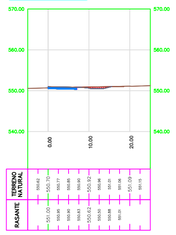

0+045.00

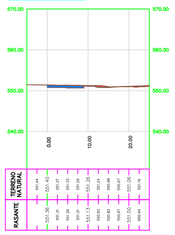

0+065.00

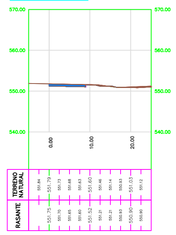

0+085.00

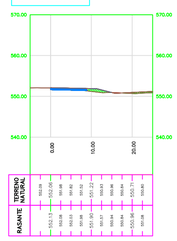

0+105.00

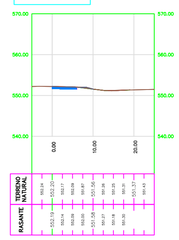

0+125.00

0+145.00

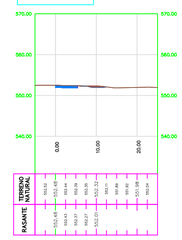

0+165.00

0+020.00

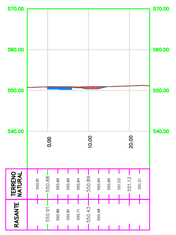

0+040.00

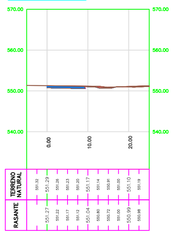

0+060.00

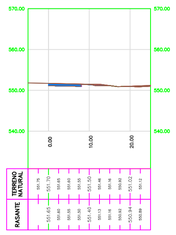

0+080.00

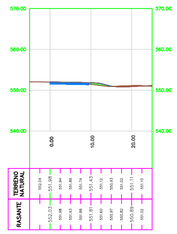

0+100.00

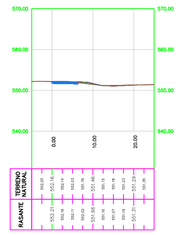

0+120.00

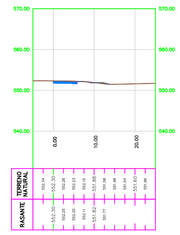

0+140.00

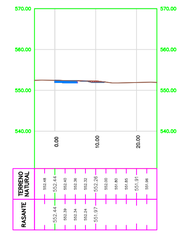

0+160.00

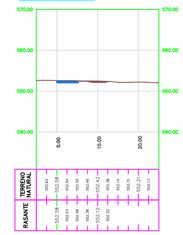

0+019.26

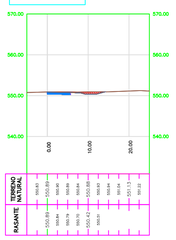

0+035.00

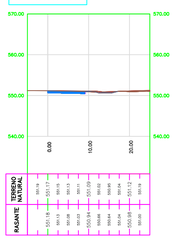

0+055.00

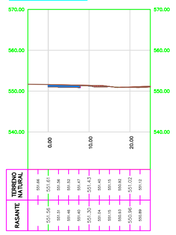

0+075.00

0+095.00



0+115.00

0+135.00

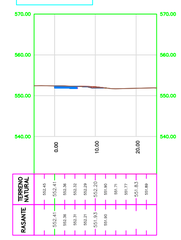

0+155.00

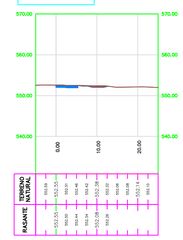

SIGNIFICADO DE LOS NÚMEROS

1 2 3 4 5 6

7 8 9 10 11 12

ESCALA

1 : 750

PROGRESIVA: 0+019,26 a 0+170,00

VN Vialidad Nacional

DIRECCIÓN NACIONAL DE VIALIDAD

RUTA: NAC. Nº147

PROVINCIA DE SAN LUIS

TRAMO: KM 816.05 - KM 830.10

PERFILES TRANSVERSALES

RAMA SURESTE INGRESO PRINCIPAL

Firmado digitalmente por: APN-DSL#DNV
Fecha: 2024.08.19 08:29:36 -03'00'

PLANO Nº 6D.1

REVISIÓN "A"

0+190.00

0+210.00



0+230.00

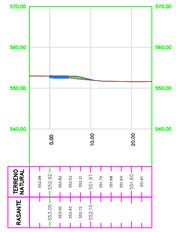

0+250.00

0+270.00



0+290.00

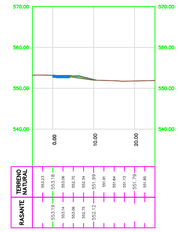

0+310.00



0+330.00



0+185.00

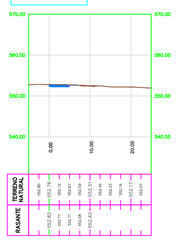

0+205.00

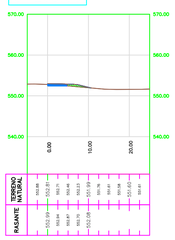

0+225.00



0+245.00

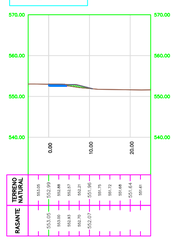

0+265.00



0+285.00

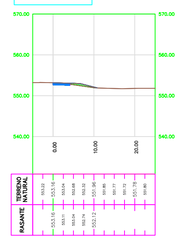

0+305.00

0+325.00

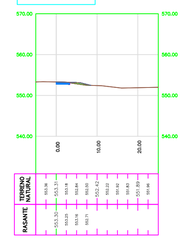

0+180.00

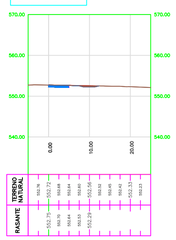

0+200.00



0+220.00

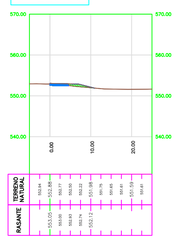

0+240.00



0+260.00

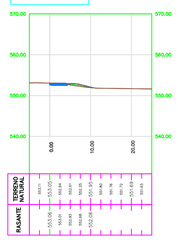

0+280.00



0+300.00

0+320.00

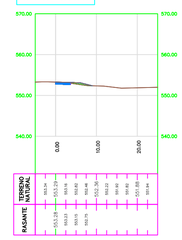

0+175.00

0+195.00



0+215.00

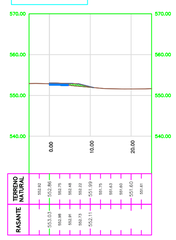

0+235.00

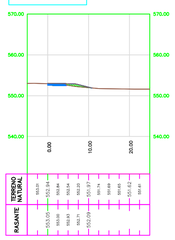

0+255.00



0+275.00

0+295.00

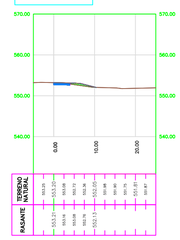

0+315.00

SIGNIFICADO DE LOS NÚMEROS

1 2 3 4 5 6

7 8 9 10 11 12

ESCALA

1 : 750

PROGRESIVA: 0+175,00 a 0+330,00

Vialidad Nacional

DIRECCIÓN NACIONAL DE VIALIDAD

RUTA: NAC. Nº147

PROVINCIA DE SAN LUIS

TRAMO: KM 816.05 - KM 830.10

PERFILES TRANSVERSALES

RAMA SURESTE INGRESO PRINCIPAL

IF-2019-63629536-APN-DSL#DNV

PLANO Nº

6D.2

REVISIÓN

"A"

Hoja 1 de 15



SIGNIFICADO DE LOS NÚMEROS

1	2	3	4	5	6
7	8	9	10	11	12

ESCALA

1 : 750

PROGRESIVA: 0+335,00 a 0+485,00

VN Vialidad Nacional

DIRECCIÓN NACIONAL DE VIALIDAD

RUTA: NAC. Nº147

PROVINCIA DE SAN LUIS

TRAMO: KM 816.05 - KM 838.10

PERFILES TRANSVERSALES

RAMA SURESTE INGRESO PRINCIPAL

PLANO Nº 6D.3

REVISIÓN "A"

IF-2020-03629536-APN-DSL#DNV
Página 24 de 69

2+420.00

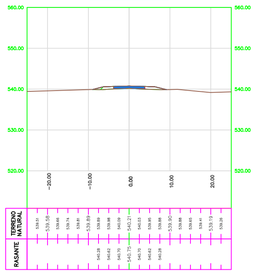

2+500.00

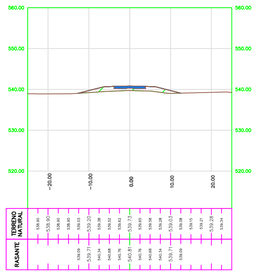

2+580.00

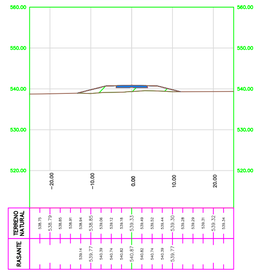

2+660.00

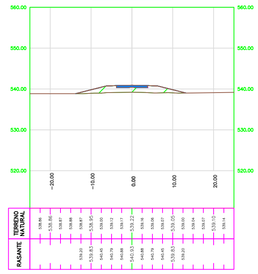

2+740.00

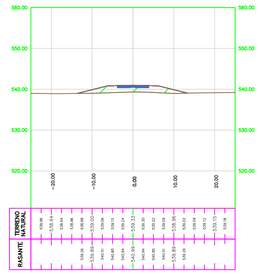

2+820.00

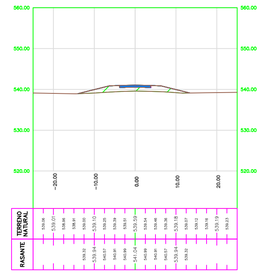

2+400.00

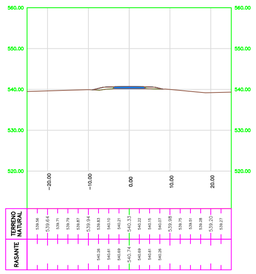

2+480.00

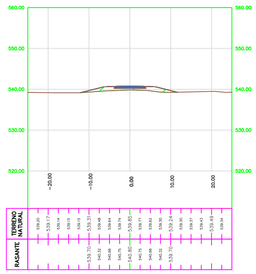

2+560.00

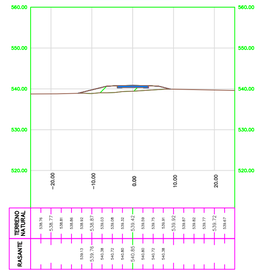

2+640.00

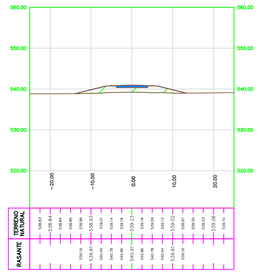

2+720.00

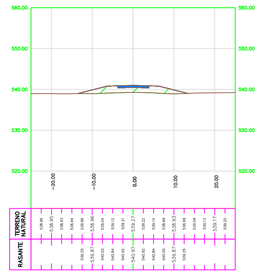

2+800.00

2+380.00

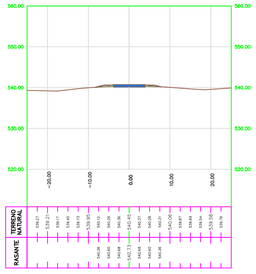

2+460.00

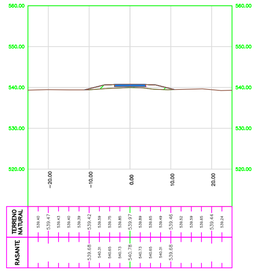

2+540.00

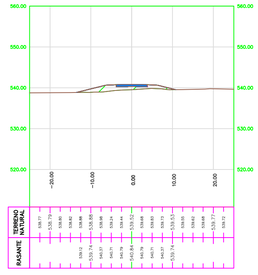

2+620.00

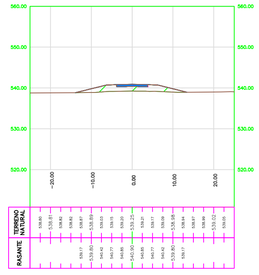

2+700.00

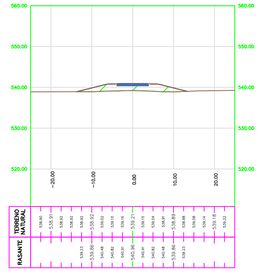

2+780.00

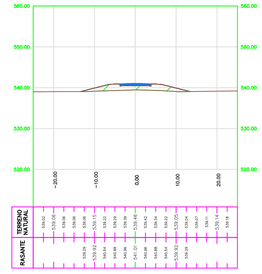

2+360.00

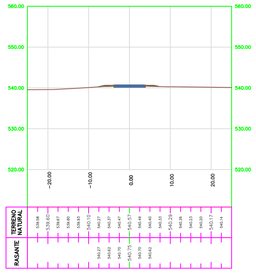

2+440.00

2+520.00

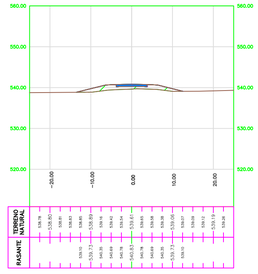

2+600.00

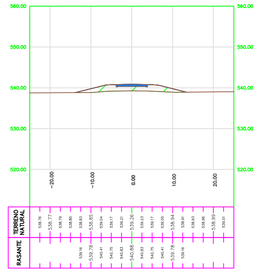

2+680.00

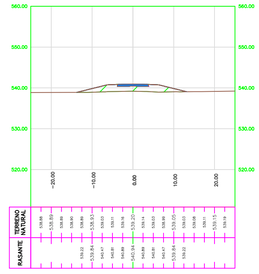

2+760.00

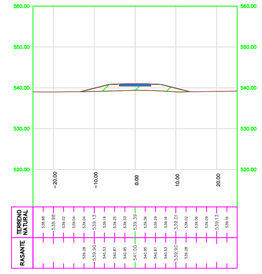

SIGNIFICADO DE LOS NÚMEROS

1 2 3 4 5 6

7 8 9 10 11 12

ESCALA

1 : 750

PROGRESIVA: 2+360,00 a 2+820,00

VN Vialidad Nacional

DIRECCIÓN NACIONAL DE VIALIDAD

RUTA: NAC. Nº147

PROVINCIA DE SAN LUIS

TRAMO: KM 816.05 - KM 832.10

PERFILES TRANSVERSALES

ALTEO RN Nº 147

PLANO Nº 6E.1

REVISIÓN "A"

IF-2024-83629536-APN-DSL#DNV

2+900.00

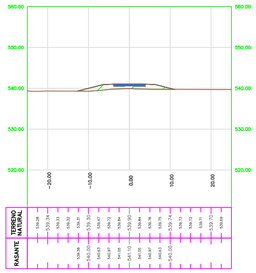

2+980.00

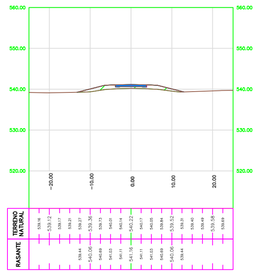

3+060.00

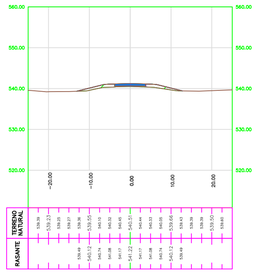

3+140.00

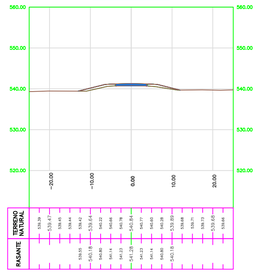

3+220.00

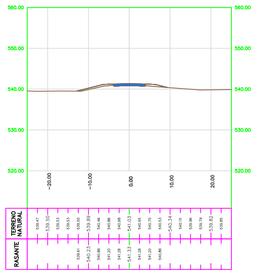

3+300.00

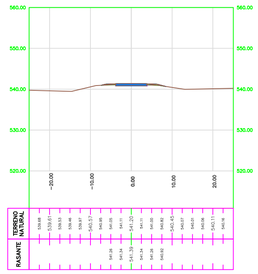

2+880.00

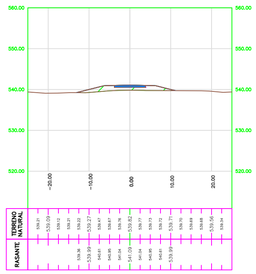

2+960.00

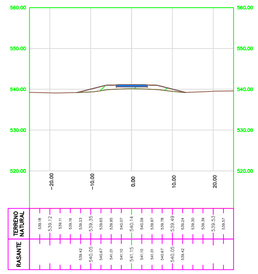

3+040.00

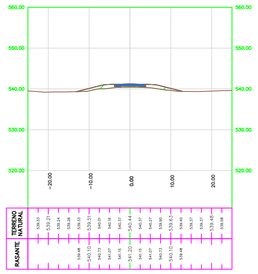

3+120.00

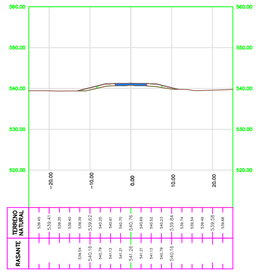

3+200.00

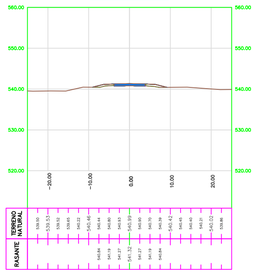

3+280.00

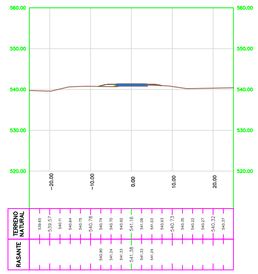

2+860.00

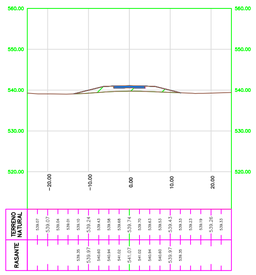

2+940.00

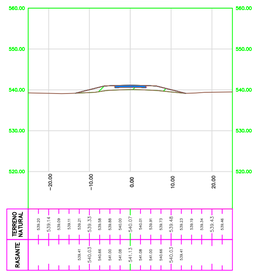

3+020.00

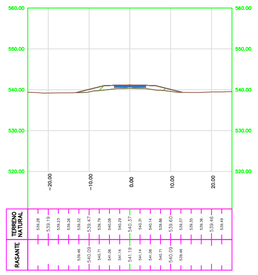

3+100.00

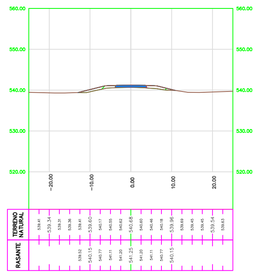

3+180.00

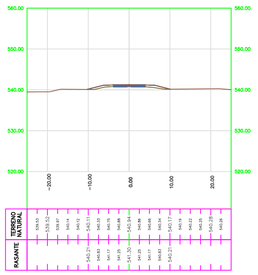

3+260.00

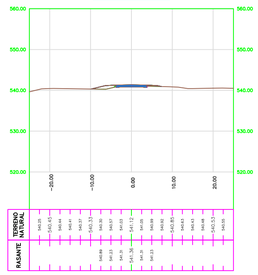

2+840.00

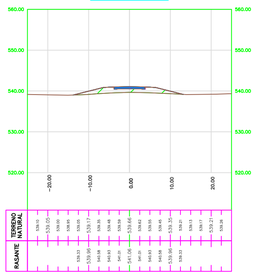

2+920.00

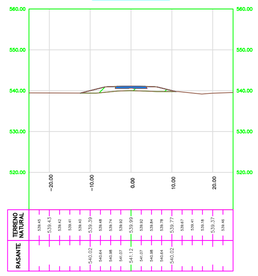

3+000.00

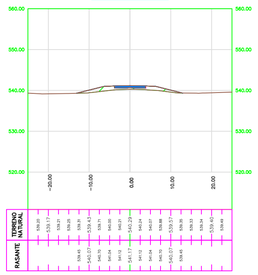

3+080.00

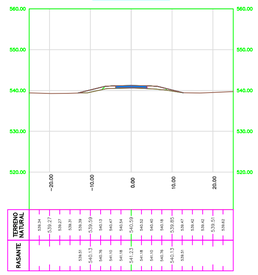

3+160.00

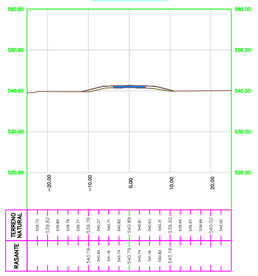

3+240.00

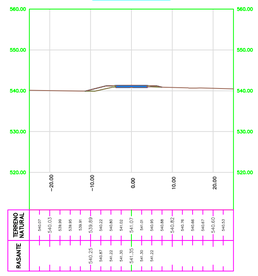

SIGNIFICADO DE LOS NÚMEROS

1 2 3 4 5 6

7 8 9 10 11 12

ESCALA

1 : 750

PROGRESIVA: 2+840,00 a 3+300,00

VN Vialidad Nacional

DIRECCIÓN NACIONAL DE VIALIDAD

RUTA: NAC. Nº147

PROVINCIA DE SAN LUIS

TRAMO: KM 816.05 - KM 832.10

PERFILES TRANSVERSALES

ALTEO RN N° 147

IF-2024-103629536-APN-DSL#DNV

PLANO N°

6E.2

REVISIÓN

"A"

3+380.00

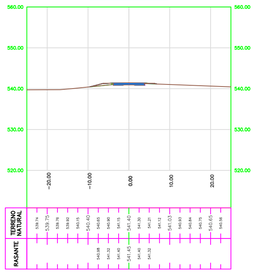

3+360.00

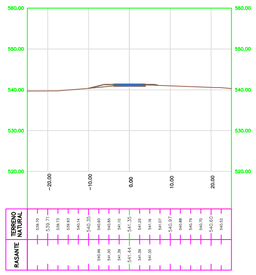

3+340.00

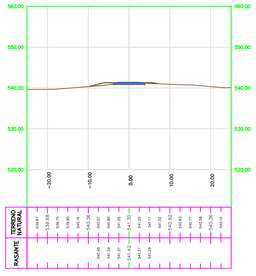

3+320.00

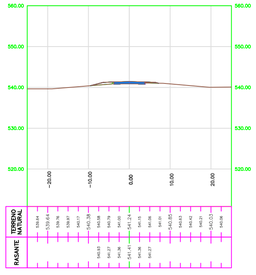

3+400.00

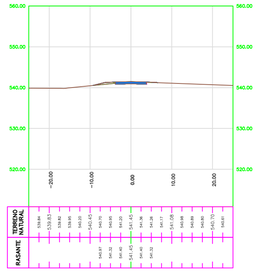

SIGNIFICADO DE LOS NÚMEROS

1 2 3 4 5 6

7 8 9 10 11 12

ESCALA

1 : 750

PROGRESIVA: 3+320,00 a 3+400,00

Vialidad Nacional

DIRECCIÓN NACIONAL DE VIALIDAD

RUTA: NAC. Nº147

PROVINCIA DE SAN LUIS

TRAMO: KM 816.05 - KM 832.10

PERFILES TRANSVERSALES

ALTEO RN N° 147

IF-2024-83629536-APN-DSL#DNV

PLANO Nº 6E.3

REVISIÓN "A"

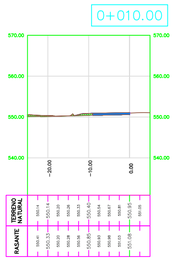

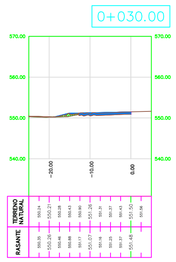

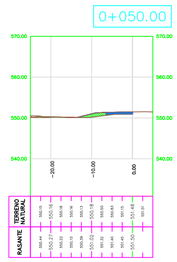

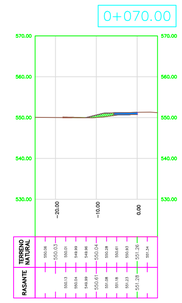

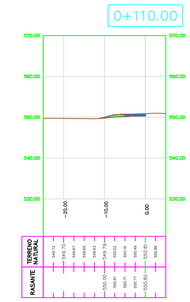

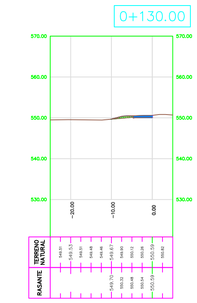

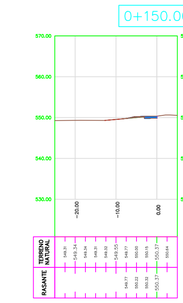

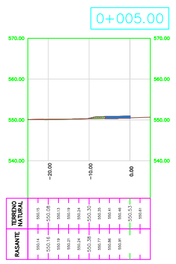

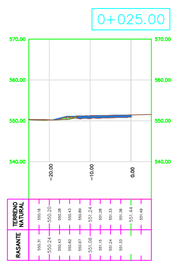

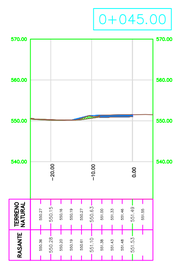

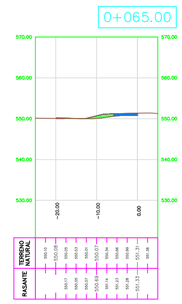



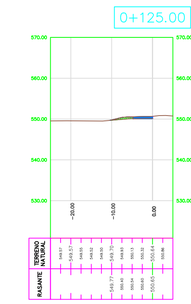

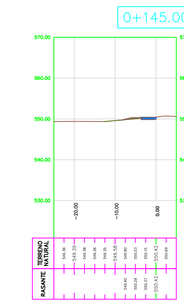

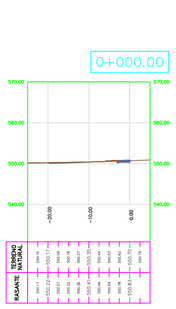

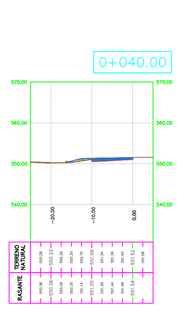

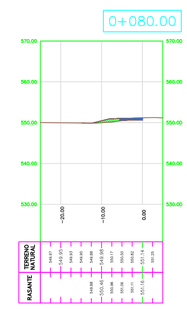

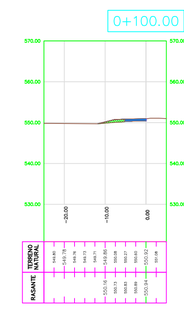

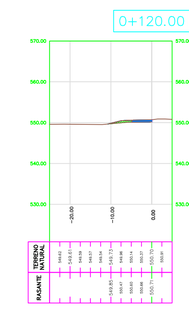



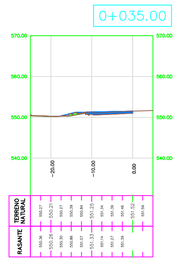

SIGNIFICADO DE LOS NÚMEROS

1 2 3 4 5 6

7 8 9 10 11 12

ESCALA

1 : 750

PROGRESIVA: 0+000,00 a 0+150,00

Vialidad Nacional

DIRECCIÓN NACIONAL DE VIALIDAD

RUTA: NAC. Nº147

PROVINCIA DE SAN LUIS

TRAMO: KM 816.05 - KM 830.10

PERFILES TRANSVERSALES

RAMA SUROESTE INGRESO PRINCIPAL

PLANO Nº

6F.1

REVISIÓN

"A"

IF-2019-103629536-APN-DSL#DNV

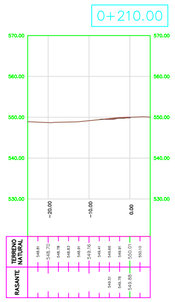

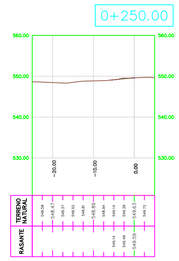

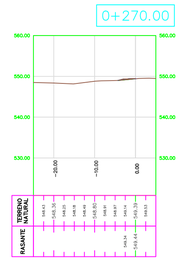

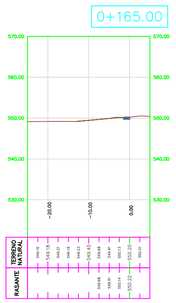

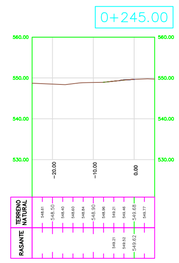

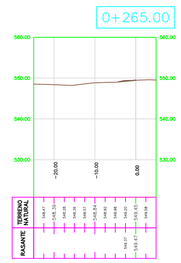

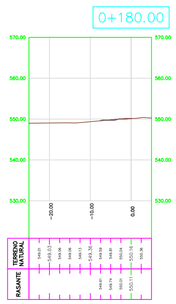

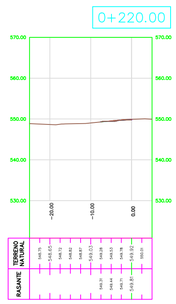

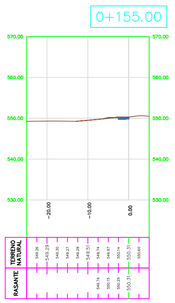

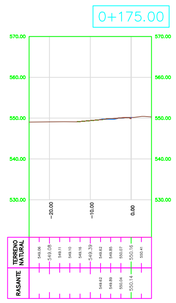

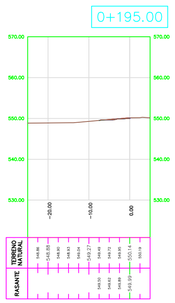

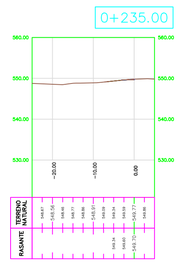

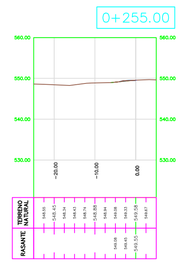

SIGNIFICADO DE LOS NÚMEROS

1 2 3 4 5 6

7 8 9 10 11 12

ESCALA

1 : 750

PROGRESIVA: 0+155,00 a 0+310,00

Vialidad Nacional

DIRECCIÓN NACIONAL DE VIALIDAD

RUTA: NAC. Nº147

PROVINCIA DE SAN LUIS

TRAMO: KM 816.05 - KM 830.10

PERFILES TRANSVERSALES

RAMA SUROESTE INGRESO PRINCIPAL

IF-2024-103629536-APN-DSL#DNV

PLANO Nº 6F.2

REVISIÓN "A"

0+330.00

0+350.00

0+370.00

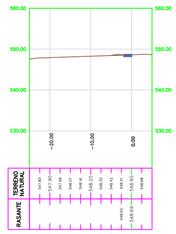

0+390.00

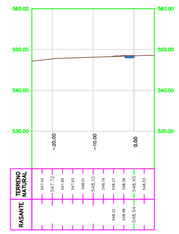

0+410.00

0+430.00

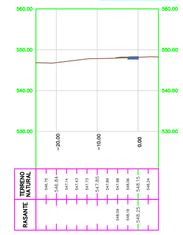

0+450.00

0+470.00

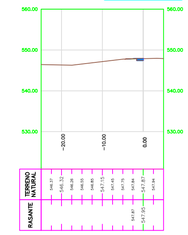

0+325.00

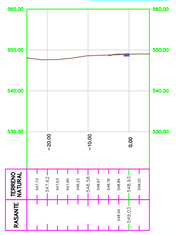

0+345.00

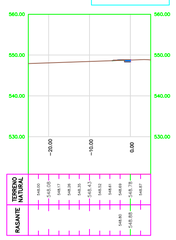

0+365.00



0+385.00

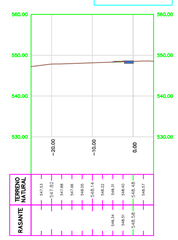

0+405.00

0+425.00

0+445.00

0+465.00

0+320.00

0+340.00

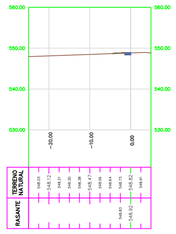

0+360.00

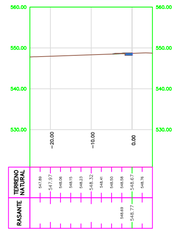

0+380.00

0+400.00

0+420.00

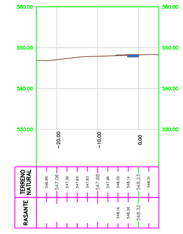

0+440.00

0+460.00

0+315.00

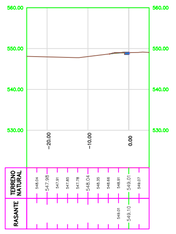

0+335.00

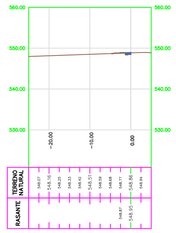

0+355.00

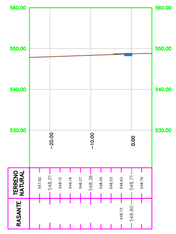

0+375.00

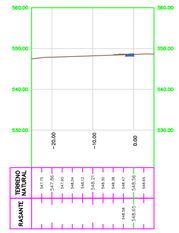

0+395.00



0+415.00

0+435.00

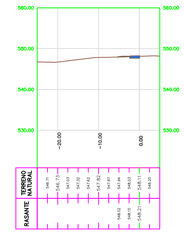

0+455.00

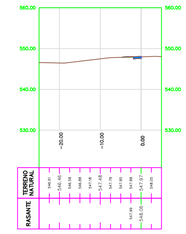

SIGNIFICADO DE LOS NÚMEROS

1 2 3 4 5 6

7 8 9 10 11 12

ESCALA

1 : 750

PROGRESIVA: 0+315,00 a 0+470,00

VN Vialidad Nacional

DIRECCIÓN NACIONAL DE VIALIDAD

RUTA: NAC. Nº147

PROVINCIA DE SAN LUIS

TRAMO: KM 816.05 - KM 830.10

PERFILES TRANSVERSALES

RAMA SUROESTE INGRESO PRINCIPAL

PLANO Nº 6F.3

IF-2021-83629536-APN-DSL#DNV

REVISIÓN "A"

0+490.00

0+510.00

0+530.00

0+485.00

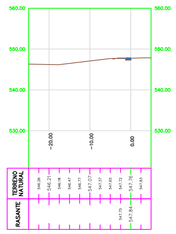

0+505.00

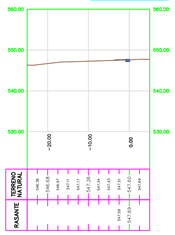

0+525.00

0+480.00

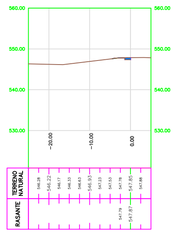

0+500.00

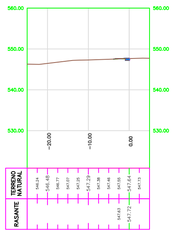

0+520.00

0+475.00

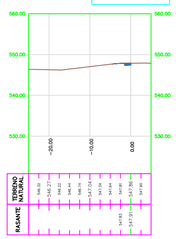

0+495.00

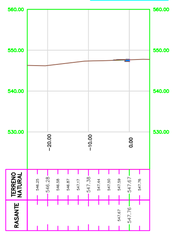

0+515.00

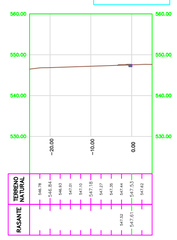

SIGNIFICADO DE LOS NÚMEROS

1 2 3 4 5 6

7 8 9 10 11 12

ESCALA

1 : 750

PROGRESIVA: 0+475,00 a 0+530,00

Vialidad Nacional

DIRECCIÓN NACIONAL DE VIALIDAD

RUTA: NAC. Nº147

PROVINCIA DE SAN LUIS

TRAMO: KM 816.05 - KM 830.10

PERFILES TRANSVERSALES

RAMA SUROESTE INGRESO PRINCIPAL

PLANO Nº

6F.4

IF-2024-103629536-APN-DSL#DNV

REVISIÓN

"A"

0+170.00

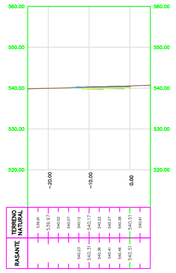

0+175.00

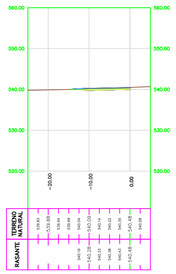

0+180.00

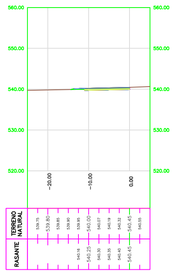

0+185.00

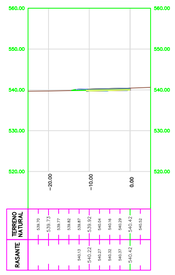

0+140.00

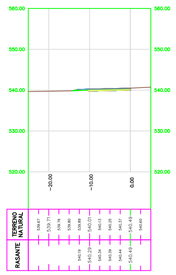

0+145.00

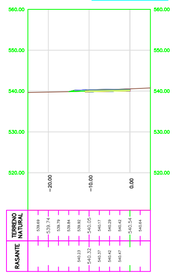

0+150.00

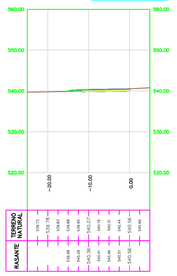

0+155.00

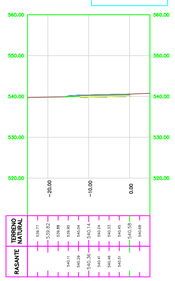

0+160.00

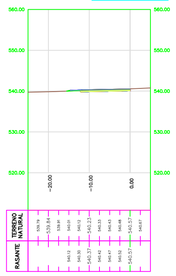

0+165.00

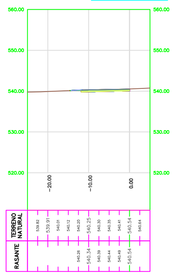

0+110.00

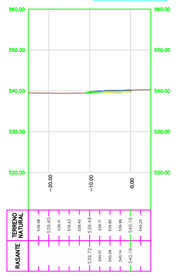

0+115.00

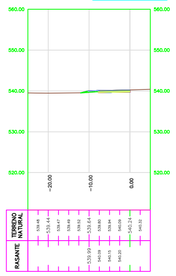

0+120.00

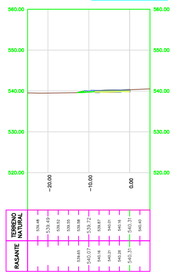

0+125.00

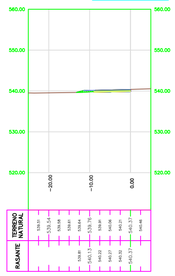

0+130.00

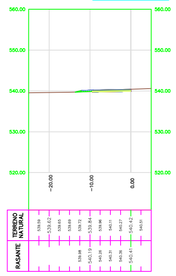

0+135.00

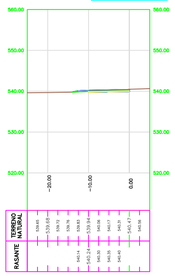

0+080.00

0+085.00

0+090.00

0+095.00

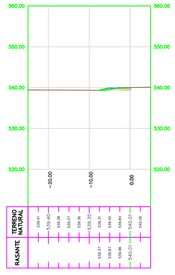

0+100.00

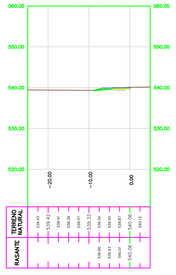

0+105.00

SIGNIFICADO DE LOS NÚMEROS

1 2 3 4 5 6

7 8 9 10 11 12

ESCALA

1 : 750

PROGRESIVA: 0+080,00 a 0+165,00

VN Vialidad Nacional

DIRECCIÓN NACIONAL DE VIALIDAD

RUTA: NAC. Nº147

PROVINCIA DE SAN LUIS

TRAMO: KM 816.05 - KM 830.10

PERFILES TRANSVERSALES

RAMA SUROESTE INGRESO SECUNDARIO

Documento generado digitalmente (GDE) IF-2024-138629536-APN-DSL#DNV

PLANO Nº 6G

REVISIÓN "A"

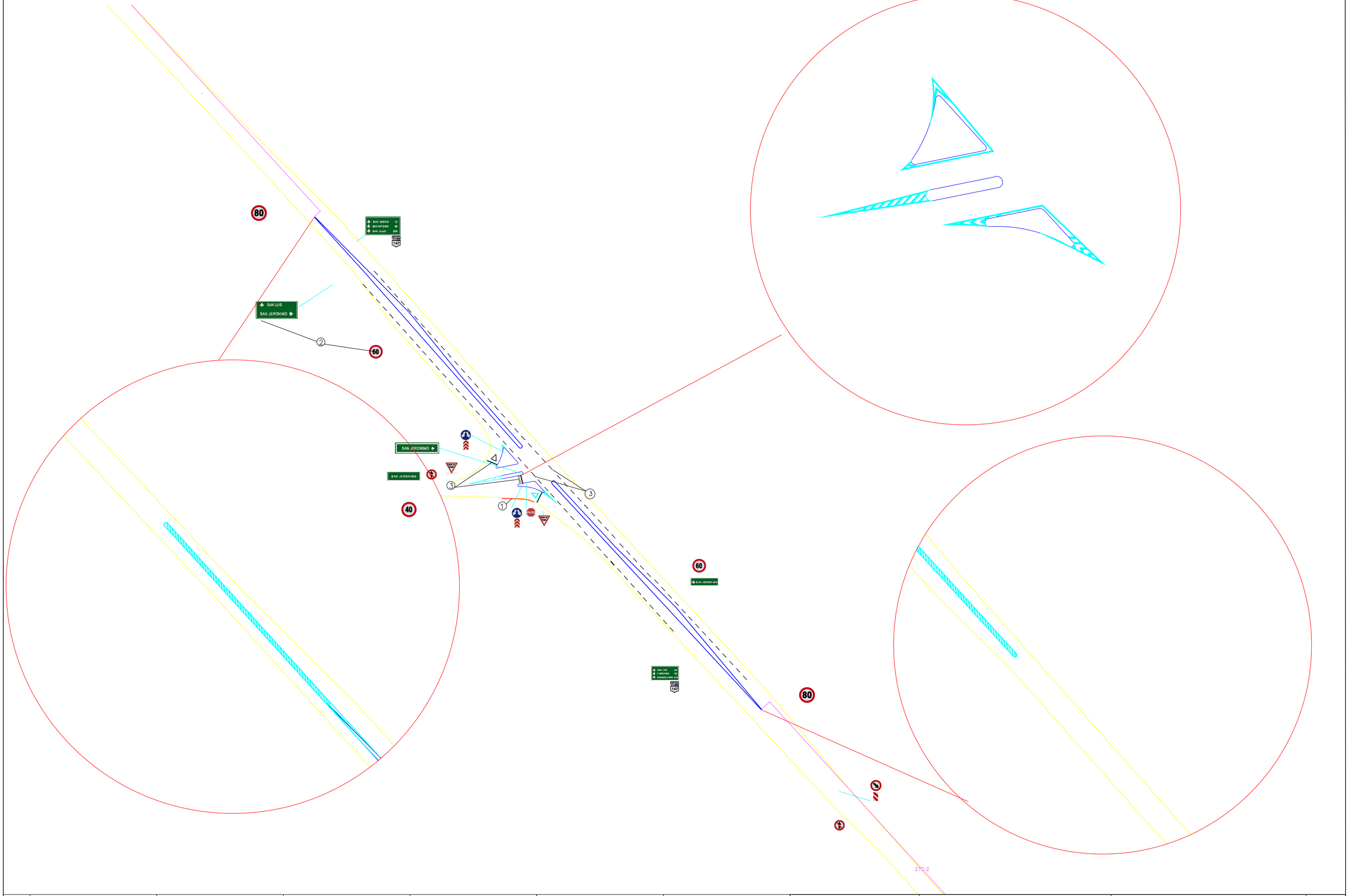

SIGNIFICADO DE LOS NÚMEROS							
	BARANDA METALICA PARA DEFENSA TOTAL: 19.05 ml (1)	SEÑALIZACION VERTICAL 20.475 m2 (2)	SEÑALIZACION HORIZONTAL MARCAS SOBRE PAVIMENTO: CEDA EL PASO : 7.60 M2 PARE: 10.0 M2 LINEAS DE FRENADO 16.00 m2 (3)	(4)	(5)	(6)	
	(7)	(8)	(9)	(10)	(11)	(12)	

ESCALA SEÑAL. VERTICAL

1 : 1000

ESCALA DEM. HORIZONTAL

1 : 750

Vialidad Nacional

DIRECCIÓN NACIONAL DE VIALIDAD

RUTA: NAC. Nº147

PROVINCIA DE SAN LUIS

TRAMO: KM 816.05 - KM 833.10

SEÑALIZACION VERTICAL Y DEMARCACION HORIZONTAL

PLANO N° 8A

REVISIÓN "A"

IF-2020-83629536-APN-DSL#DNV

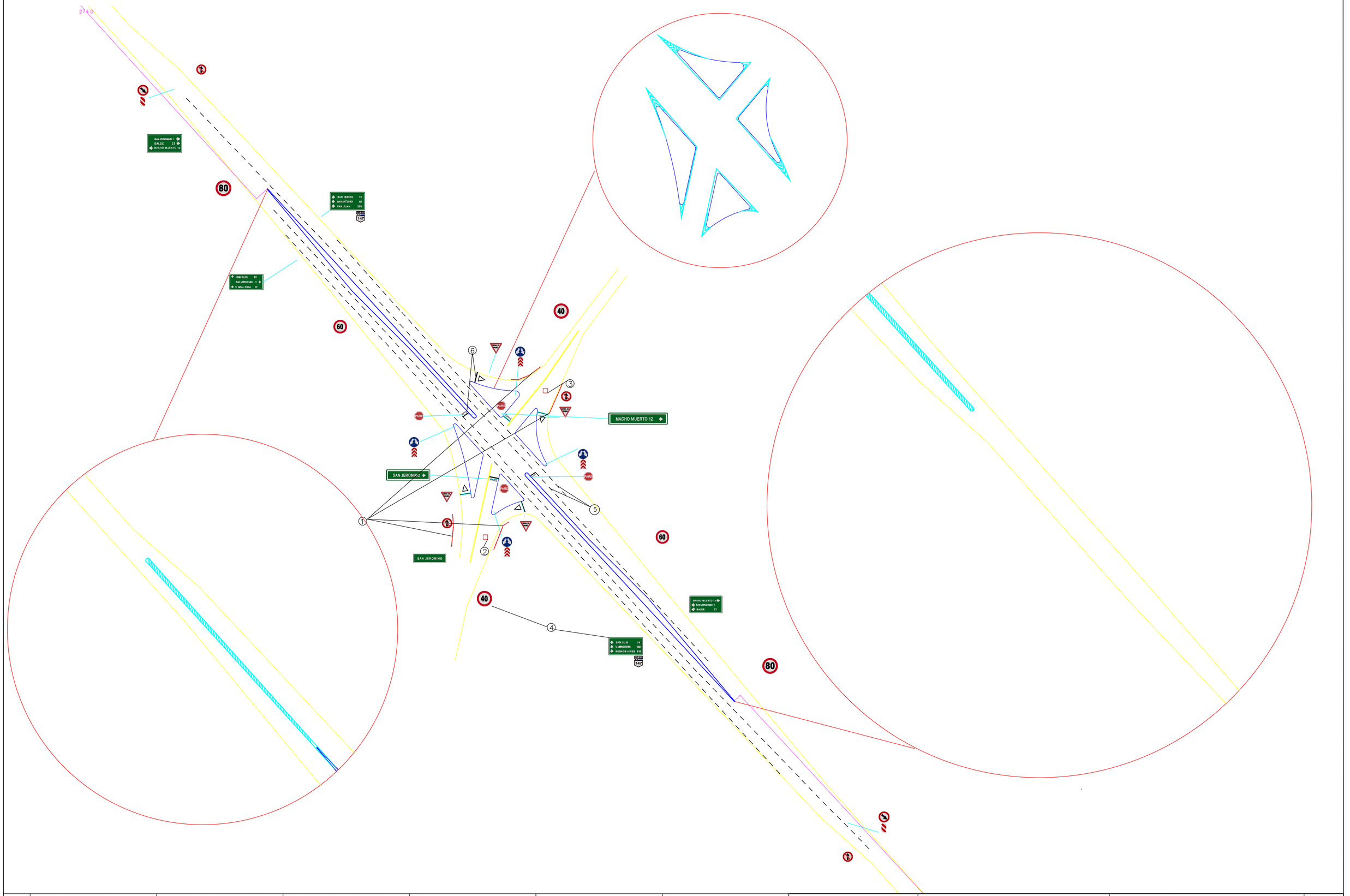

SIGNIFICADO DE LOS NÚMEROS							
	BARANDA METALICA PARA DEFENSA TOTAL: 76.2 ml (1)	PROLONGACION DE ALCANTARILLA INGRESO SECUNDARIO SAN JERONIMO (2)	PROLONGACION DE ALCANTARILLA RUTA PROVINCIAL N° 15 (3)	SEÑALIZACION VERTICAL 20.475 m2 (4)	SEÑALIZACION HORIZONTAL CON MATERIAL TERMOPLASTICO 990.84 m2 (5)	SEÑALIZACION HORIZONTAL MARCAS SOBRE PAVIMENTO: CEDA EL PASO : 3.80 M2 PARE: 2.50 M2 LINEAS DE FRENADO 6.00 m2 (6)	
	(7)	(8)	(9)	(10)	(11)	(12)	

ESCALA SEÑAL. VERTICAL
1 : 1000
ESCALA DEM. HORIZONTAL
1 : 750

Vialidad Nacional

DIRECCIÓN NACIONAL DE VIALIDAD
RUTA: NAC. Nº147
PROVINCIA DE SAN LUIS
TRAMO: KM 816.05 - KM 833.10
SEÑALIZACION VERTICAL Y DEMARCACION HORIZONTAL

PLANO N° 8B
REVISIÓN "A"

IF-2020-83629536-APN-DSL#DNV

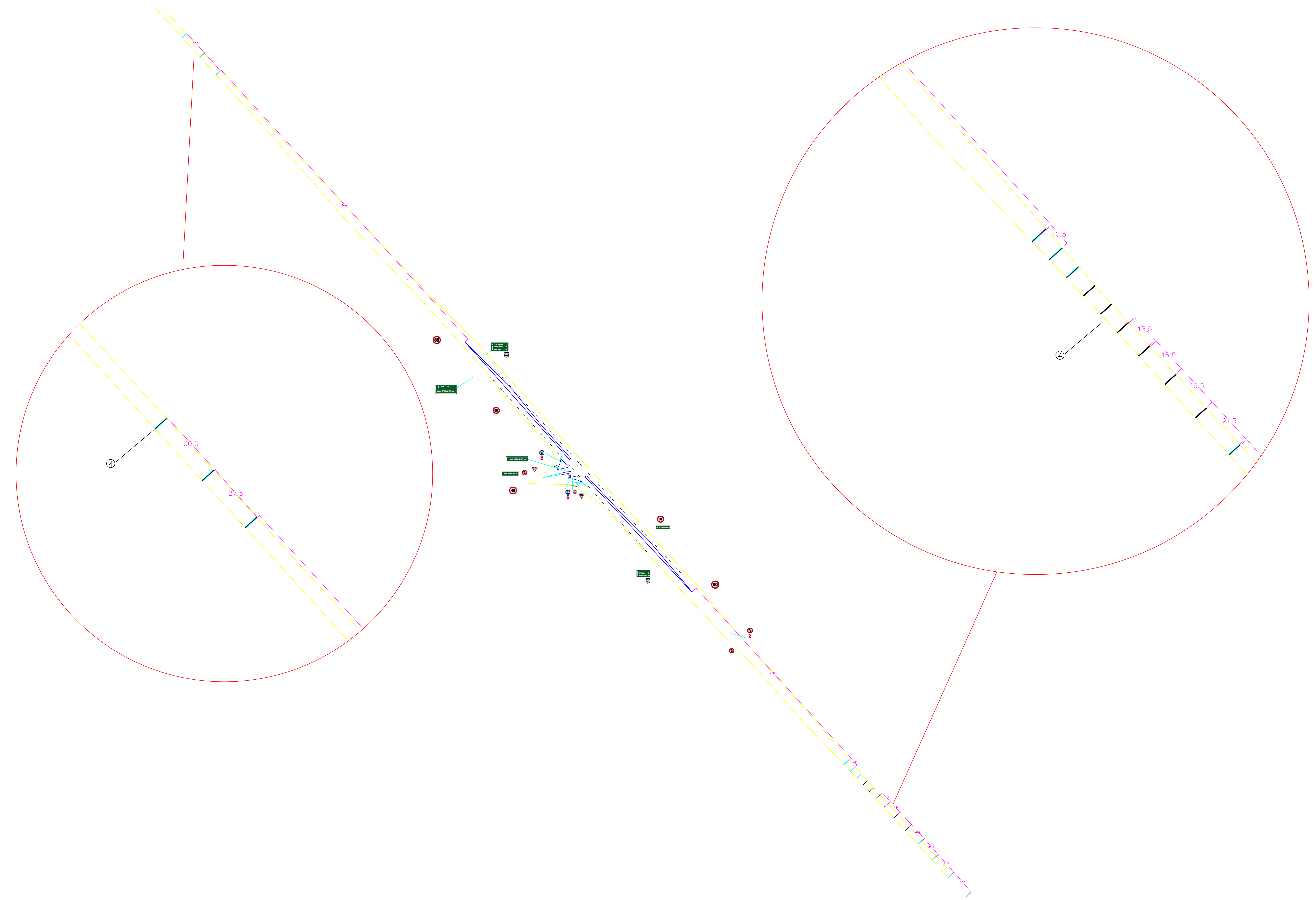

SIGNIFICADO DE LOS NÚMEROS						
	1	2	3	BANDAS OPTICAS SONORAS 33.6M2 4	5	6
	7	8	9	10	11	12

ESCALA SEÑAL. VERTICAL
1 : 2000
ESCALA DEM. HORIZONTAL
1 : 750

Vialidad Nacional

DIRECCIÓN NACIONAL DE VIALIDAD
RUTA: NAC. Nº147
PROVINCIA DE SAN LUIS
TRAMO: KM 816.05 - KM 833.10
BANDAS OPTICAS SONORAS

PLANO Nº 8C
REVISIÓN "A"



SIGNIFICADO DE LOS NUMEROS						
BARANDA METALICA PARA DEFENSA TOTAL: 38.1 ml (1)	CONSTRUCCION DE ALCANTARILLA TIPO 41211 (2)		BANDAS OPTICAS SONORAS 33.6 m2 (4)	(5)	(6)	
(7)	(8)	(9)	(10)	(11)	(12)	

ESCALA SEÑAL. VERTICAL

1 : 2000

ESCALA DEM. HORIZONTAL

1 : 750

Vialidad Nacional

DIRECCIÓN NACIONAL DE VIALIDAD

RUTA: NAC. Nº147

PROVINCIA DE SAN LUIS

TRAMO: KM 816.05 - KM 833.10

BANDAS OPTICAS SONORAS

PLANO Nº 8D

REVISIÓN "A"

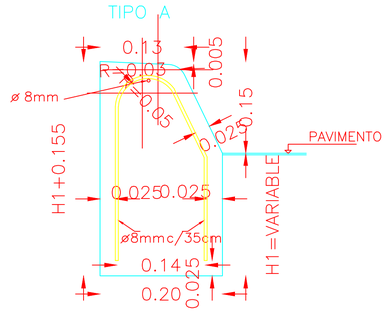

CORDON EMERGENTE DE ALTURA CONSTANTE

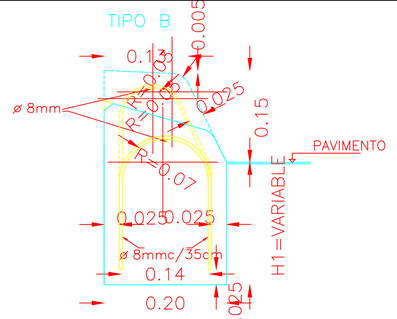

CORDON EMERGENTE DE ALTURA VARIABLE

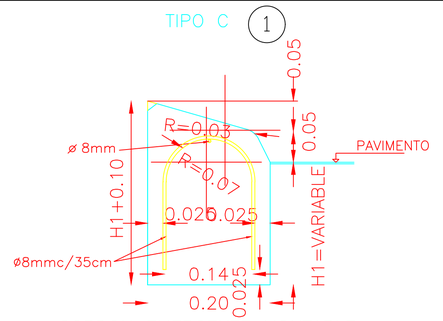

CORDON EMERGENTE MONTABLE

NOTAS:

- EN TODOS LOS CASOS EL HORMIGON A UTILIZAR SERA H-30 (SALVO EN LOS TIPOS I y K) Y EL ACERO SERA ADN 420.
- PARA EL REVESTIMIENTO DE LAS PARTES VISTAS SE UTILIZARA HORMIGON CLASE "A"(1:1.5:3 C/400kg/m3 DE CEMENTO BLANCO) DEBIENDO EFECTUARSE ANTES DEL FRAGUADO DEL NUCLEO INTERIOR.
- SE CONSTRUIRAN LOS CORDONES CON JUNTAS DE DILATACION CADA 3.00 m. EL RELLENO DE LAS JUNTAS SE EJECUTARA CONFORME A LAS ESPECIFICACIONES VIGENTES CON EL TIPO DE RELLENO MOLDEADO FIBRO-BITUMINOSO.
- CUANDO DEBAN EJECUTARSE LOS CORDONES EN CALZADA DE HORMIGON, LAS JUNTAS DEBERAN CONSTRUIRSE EN COINCIDENCIA CON LAS DE LA LOSA.
- EN EL CASO DE EJECUTARSE PAVIMENTO FLEXIBLE, LA ALTURA DEL CORDON SERA LA QUE RESULTE DE APOYAR A ESTE EN LA CAPA INFERIOR DEL PAQUETE ESTRUCTURAL EMPLEADO. EL VALOR MINIMO DESEABLE SERA H1=H2=H=0.20m.
- EN EL CASO DE EJECUTARSE PAVIMENTO DE HORMIGON, LAS ALTURAS H1;H2 Y H SERAN LAS DEL ESPESOR DE LA CALZADA

TIPO		1	2	3
ANCHO CUNETA	m	0.50	1.20	1.50
PENDIENTE (i)	%	10	5	4

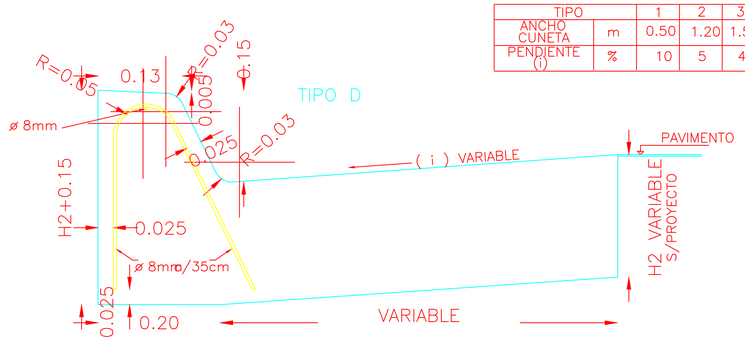

CORDON CUNETA DE ALTURA CONSTANTE

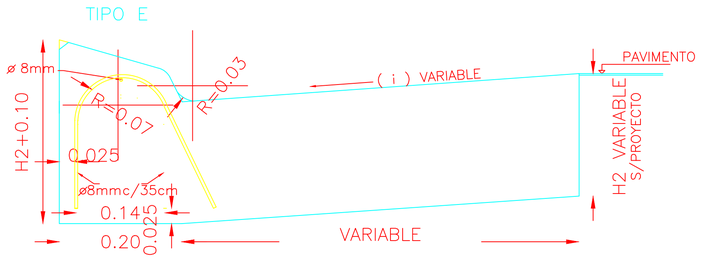

CORDON CUNETA DE ALTURA CONSTANTE

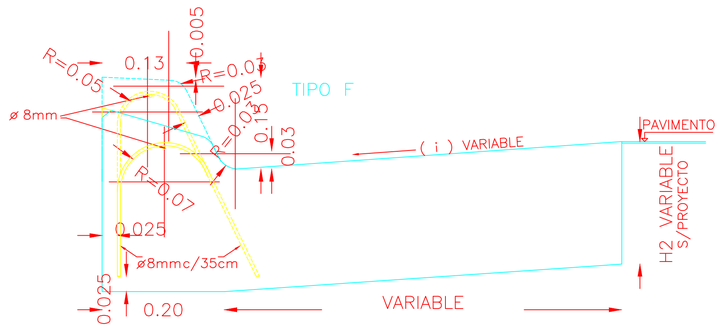

CORDON CUNETA DE ALTURA VARIABLE

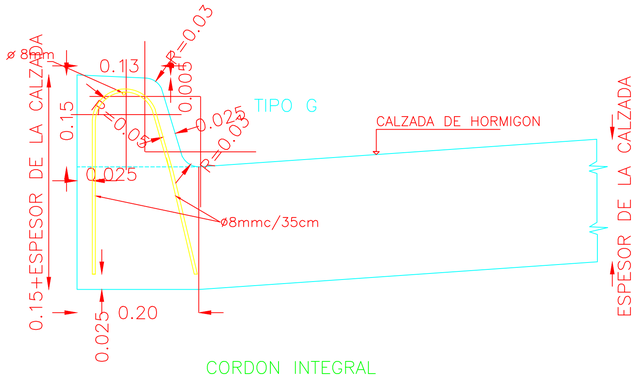

CORDON INTEGRAL

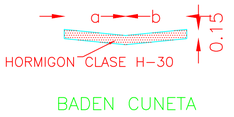

a Y b MEDIDAS A ESPECIFICAR EN CADA CASO
c PENDIENTE A ESPECIFICAR EN CADA CASO (DESEABLE 10 %)

BADEN CUNETA

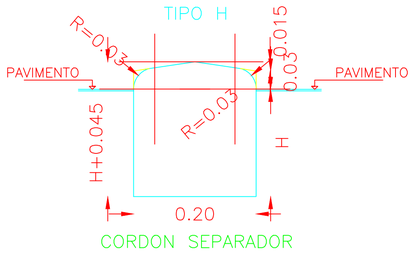

CORDON SEPARADOR

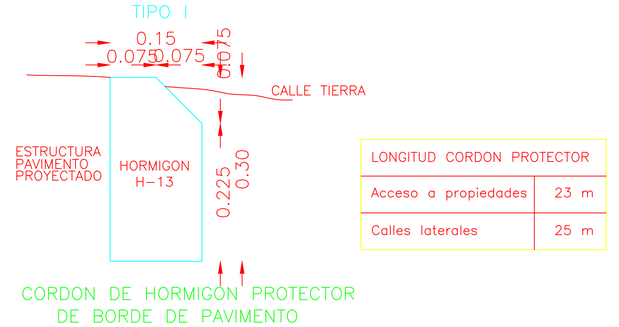

CORDON DE HORMIGON PROTECTOR DE BORDE DE PAVIMENTO

LONGITUD CORDON PROTECTOR	
Acceso a propiedades	23 m
Calles laterales	25 m

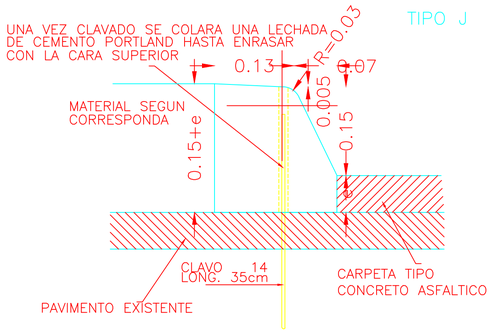

CORDON PREMOLDEADO

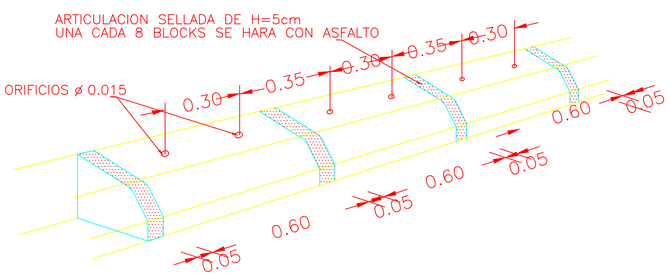

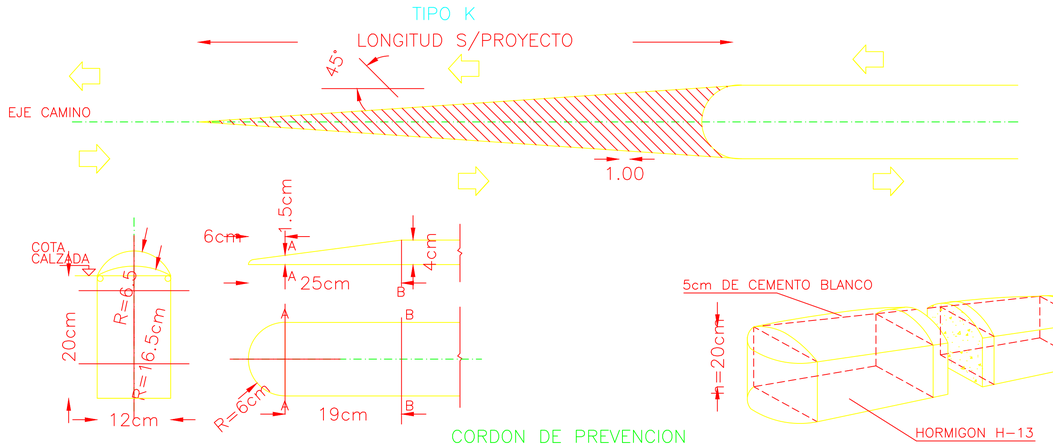

CORDON DE PREVENCION

SIGNIFICADO DE LOS NUMEROS

ELECCION CORDON EMERGENTE MONTABLE

1

Esc: 1:10

VN Vialidad Nacional

DIRECCIÓN NACIONAL DE VIALIDAD

RUTA: NAC. Nº147

PROVINCIA DE SAN LUIS

TRAMO: KM 816.05 - KM 833.10

PLANO DE CORDON H-8431

PLANO Nº 9

REVISIÓN "A"

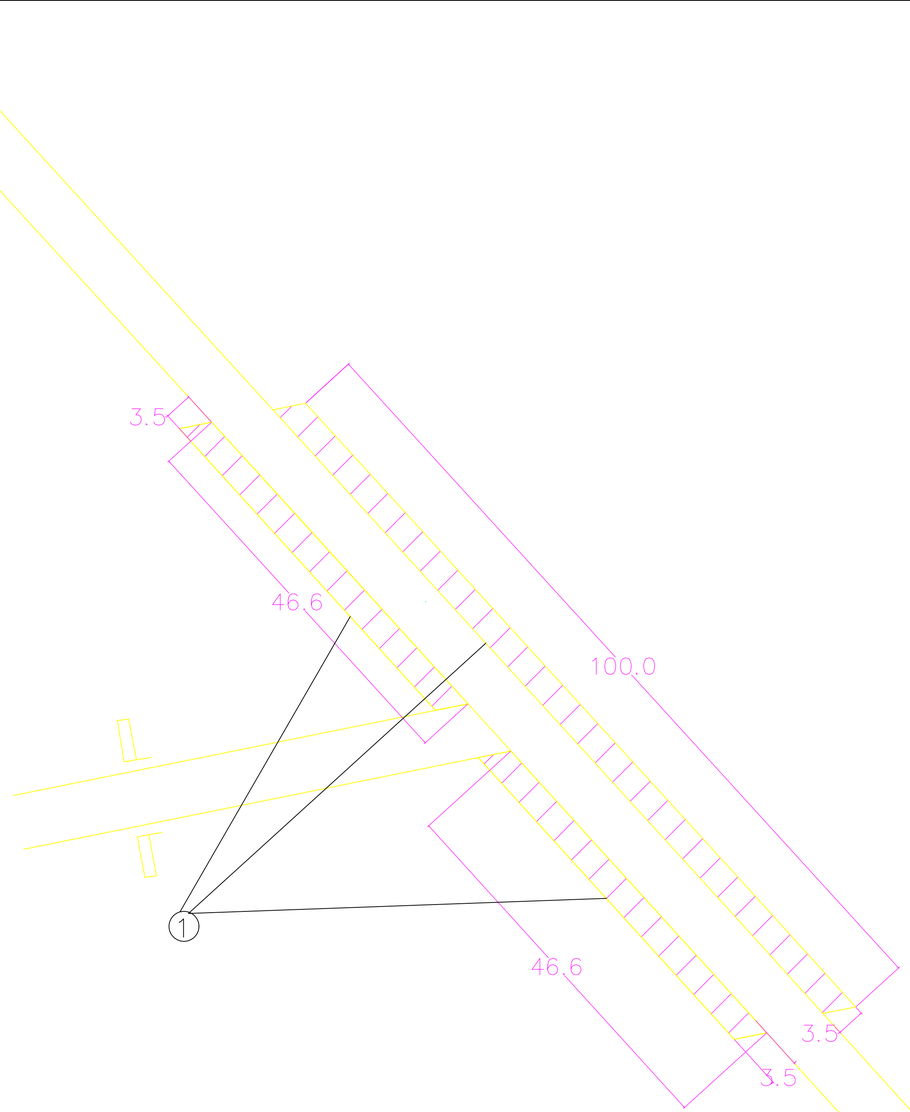

SIGNIFICADO DE LOS NÚMEROS

DEMOLICION DE PAVIMENTO EXISTENTE
RAMAS DE INGRESO PRINCIPAL
SUPERFICIE: 597.8 m2

1

2

ESCALA

1 : 750

VN Vialidad Nacional

DIRECCIÓN NACIONAL DE VIALIDAD

RUTA: NAC. Nº147

PROVINCIA DE SAN LUIS

TRAMO: KM 816.05 - KM 833.10

PLANO DE DEMOLICION DE PAVIMENTO EXISTENTE INGRESO PRINCIPAL S J

PLANO Nº

12A

REVISIÓN

"A"

IF-2020-83629536-APN-DSL#DNV



SIGNIFICADO DE LOS NÚMEROS

DEMOLICION DE PAVIMENTO EXISTENTE
RAMAS DE INGRESO SECUNDARIO Y RUTA PROVINCIAL N° 15
SUPERFICIE: 514.81 m2

1

ESCALA

1 : 750

Vialidad Nacional

DIRECCIÓN NACIONAL DE VIALIDAD

RUTA: NAC. Nº147

PROVINCIA DE SAN LUIS

TRAMO: KM 816.05 - KM 833.10

PLANO DE DEMOLICION DE PAVIMENTO EXISTENTE INGRESO SECUNDARIO S°J

PLANO N°

12B

REVISIÓN

"A"

IF-2020-83629536-APN-DSL#DNV

República Argentina - Poder Ejecutivo Nacional
2020 - Año del General Manuel Belgrano

Hoja Adicional de Firmas
Informe gráfico

Número: IF-2020-83629536-APN-DSL#DNV

SAN LUIS, SAN LUIS
Miércoles 2 de Diciembre de 2020

Referencia: Planos

El documento fue importado por el sistema GEDO con un total de 39 pagina/s.

Digitally signed by Gestion Documental Electronica
Date: 2020.12.02 09:18:21 -03:00

Santiago Barale
Jefe de División
Distrito de San Luis
Dirección Nacional de Vialidad

Digitally signed by Gestion Documental Electronica
Date: 2020.12.02 09:18:24 -03:00